


Legend

Corporation Boundary

Monroe County Zoning Legend

- Agriculture/Rural Reserve
- Airport
- Business Park
- Commercial Arterial
- General Commercial
- Limited Commercial
- Conservation Residential
- Estate Residential
- Forest Reserve
- General Business
- Heavy Industrial
- High Density Residential
- Institutional Use
- General Industrial
- Limited Industrial
- Institutional
- Institutional/Public
- Limited Business
- Light Industrial
- Low Density Residential
- Mineral
- Manuf./Mobile
- Medium Density Residential
- Pre-Existing Business
- Planned Unit Development
- Quarries
- Quarry
- Residential Estate
- Estate Residential 1
- Estate Residential 2.5
- Recreation
- Multi-Dwelling Residential
- Multi-Dwelling Res. 15
- Multi-Dwelling Res. 7
- Single Dwelling Residential
- Single Dwelling Res. 2
- Single Dwelling Res. 3.5
- Single Dwelling Res. 3.5/PRO6
- Single Dwelling Res. 4.5
- Suburban Residential
- Urban Residential
- Water

Zoning Data Date: 03/06/2017



Proposed Annexation Areas

Monroe County/City of Bloomington
GIS Information Sharing


This map contains data provided by the Monroe County Government. Any errors, omissions, or warranties are hereby disclaimed.



TanxplanDP


(prop zone)

Mar 15, 2017



City of Bloomington
Controller's Office
Geographic Information System

Scale: 1" = 1300'



City of Bloomington, Indiana
Geographic Information System

This map was produced by the City of Bloomington GIS, for use by the City and general public as map information. The topographic and planimetric information is based on aerial photography flown in March 1991 and March 1992. Updates from aerial orthorectification took place in April 1998, April 2005, March 2008, and April 2010. Information is updated by GIS technicians from development drawings, plats, and other sources. The accuracy of information contained in this document is based on National Mapping Standards, however it is NOT warranted.

The Corporation boundary reflects annexations effective January 1, 2017.
Information and Technology Services Department
2 January 2017

Proposed Annexation Areas

Area 2 - South-East Bloomington

County Zoning Districts

Important Notice Regarding Utilities:

The positions of underground utilities are shown schematically.
For line locations in the area of Indiana University, call 812-855-3740.
To have water, sewer, gas, telephone, and electric located, call 1-800-382-5544.
To have cable television located, call 812-332-9185.