United States® Census 2010

GIS

2010 CENSUS RESULTS

BACK TO U.S. MAP

HIDE FULL SCREEN

Indiana

STATE POPULATION: 6,483,802

POPULATION CHANGE BY COUNTY: 2000-2010

LOSS | 0-5% | 5-15% | 15-25% | 25% +

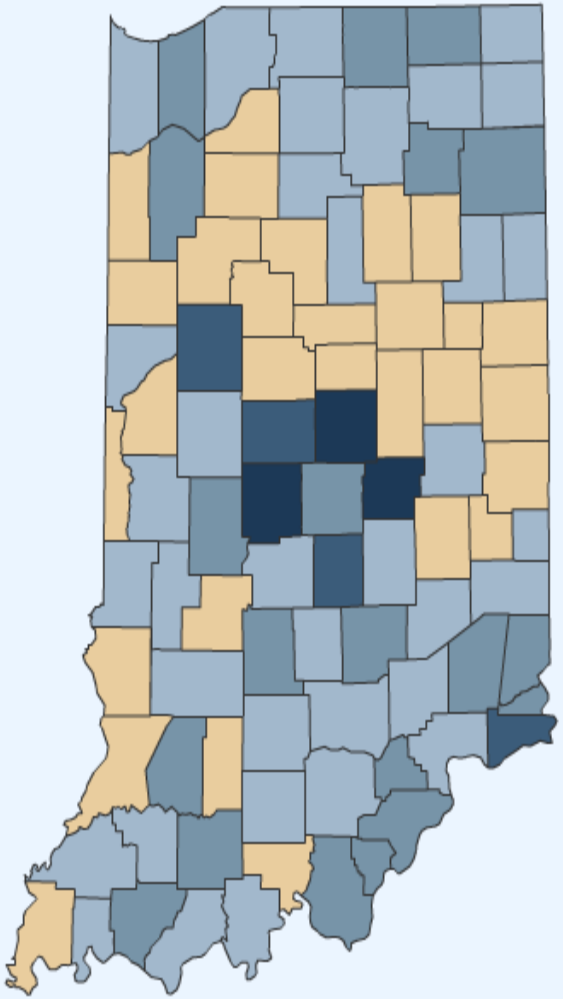

STATE POPULATION BY RACE
INDIANA: 2010

PERCENT OF POPULATION	CHANGE 2000-2010
White alone 84.3%	2.8% ↑
Black or African American alone 9.1%	16.0% ↑
American Indian and Alaska Native alone 0.3%	16.7% ↑
Asian alone 1.6%	73.3% ↑
Native Hawaiian and Other Pacific Islander alone -	17.1% ↑
Some Other Race alone 2.7%	77.2% ↑
Two or More Races 2.0%	69.0% ↑

STATE POPULATION BY HISPANIC OR LATINO ORIGIN
INDIANA: 2010

PERCENT OF POPULATION	CHANGE 2000-2010
Hispanic or Latino 6.0%	81.7% ↑
Not Hispanic or Latino 94.0%	3.9% ↑

United States Census Bureau

Geographic Data

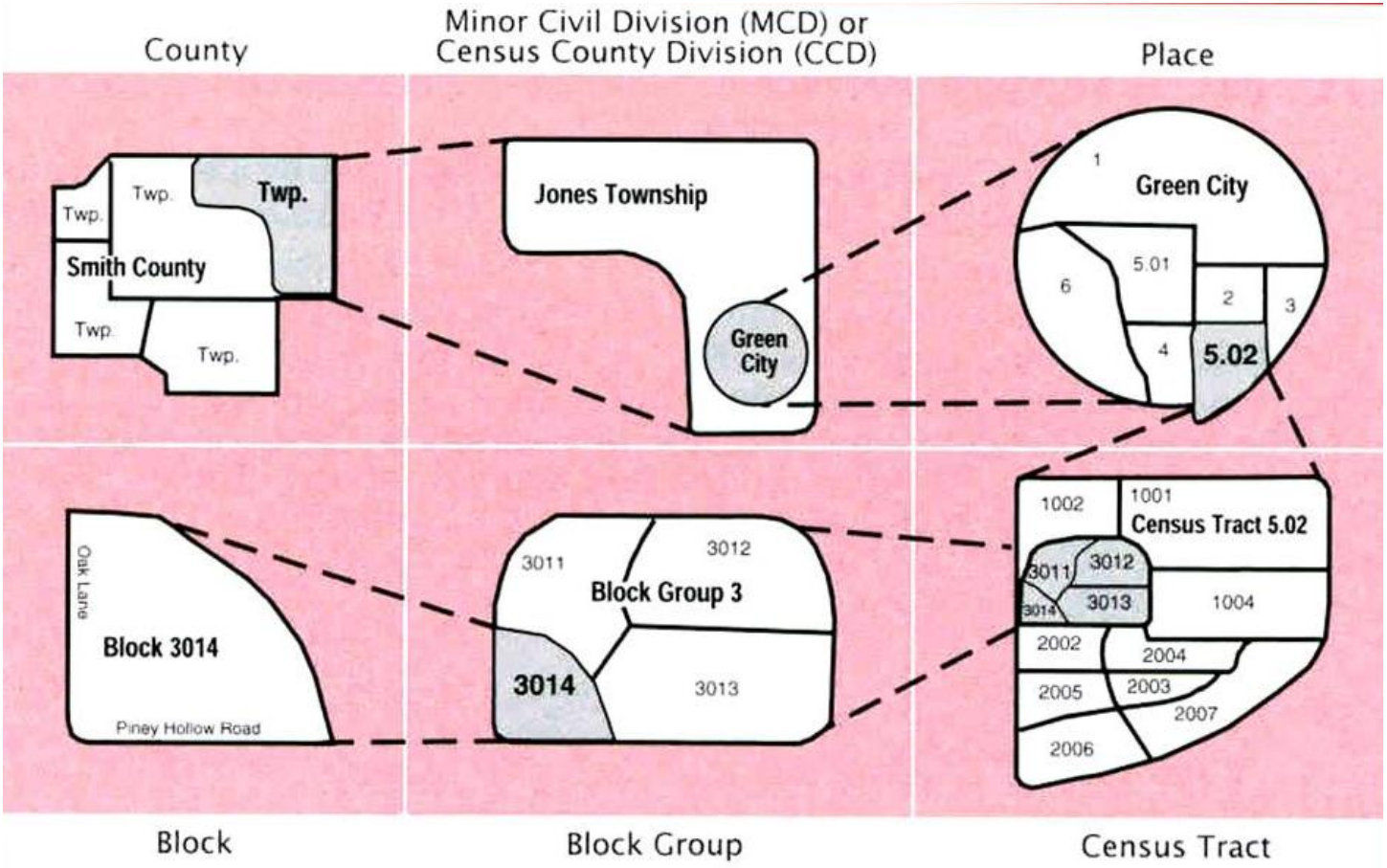

Demographic Data

ESRI Geodatabase

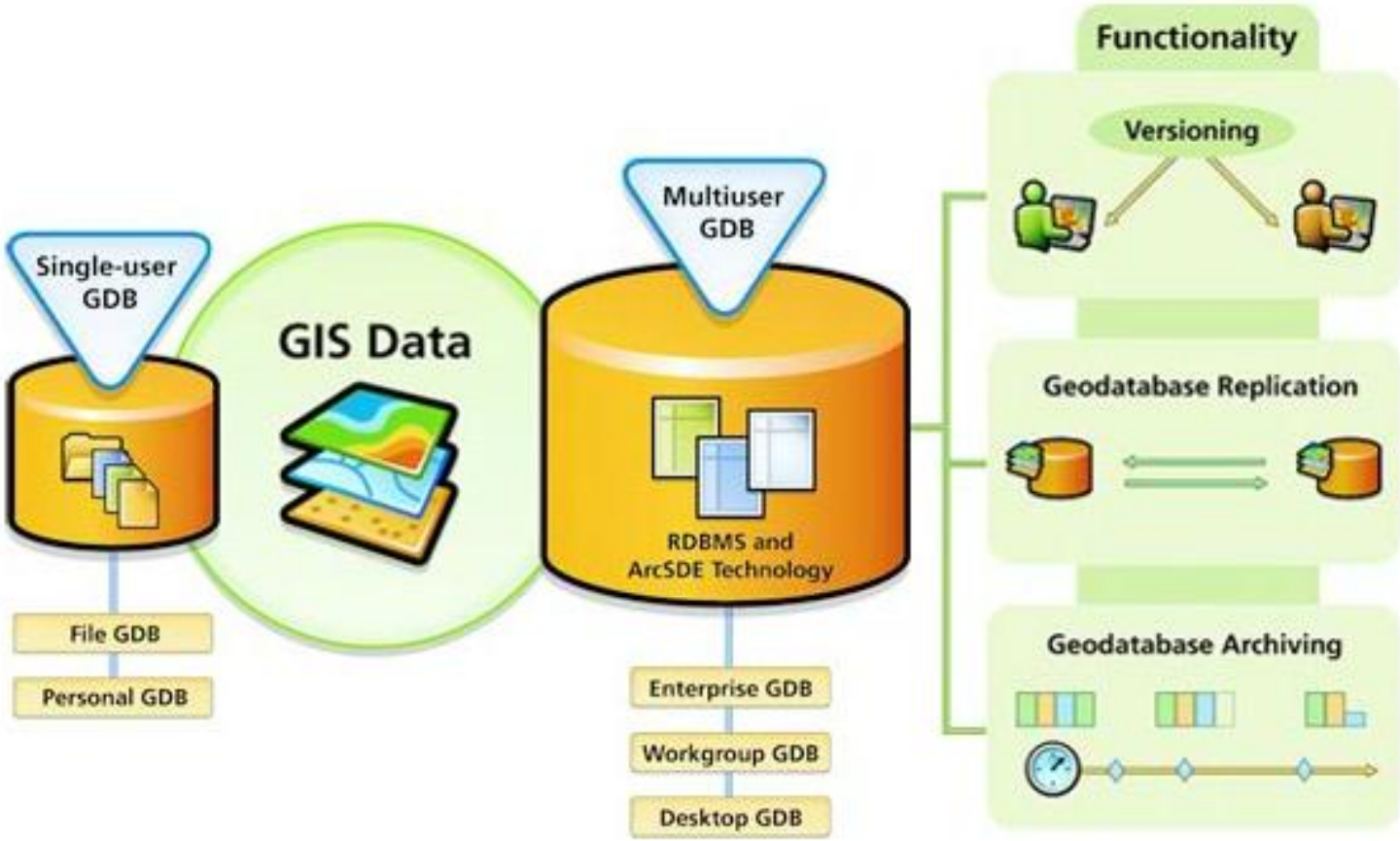

United States® Census 2010

GIS