# Projects and Buck$, Lining Up Your Ducks

Allen Ibaugh, AICP, GISP
Data Transfer Solutions

Members of TIP Team



The Federal-Aid Highway Act of 1962

1991 Intermodal Surface Transportation Efficiency Act (ISTEA)

2005 Safe, Accountable, Flexible, Efficient Transportation Equity Act

July 6, 2012 –MAP-21

- Northwest Indiana Regional Planning Commission
- Michiana Area COG
- Northeastern Indiana Regional Coordinating Council
- Kokomo & Howard County Governmental Coordinating Council
- Area Plan Commission of Tippecanoe County
- Delaware-Muncie Metropolitan Plan Commission
- Madison County COG
- West Central Indiana Economic Development District, Inc.
- Indianapolis MPO
- Columbus Area MPO
- Bloomington/Monroe County Metropolitan Planning Organization
- Cincinnati-Northern Kentucky MPO
- Louisville Area MPO
- Evansville MPO

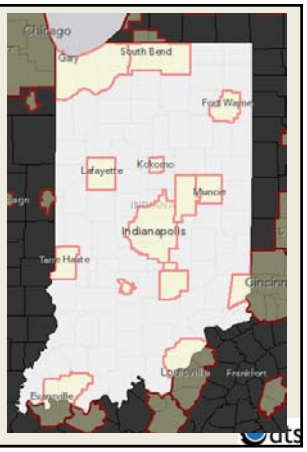

dts

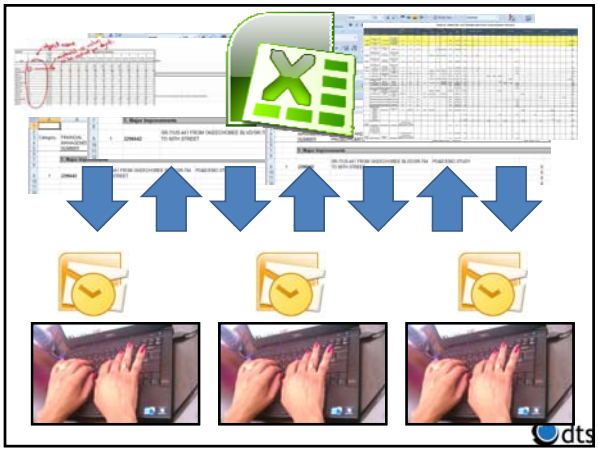
dts



tipvue

Interactive TIP Tool ®

tipvue

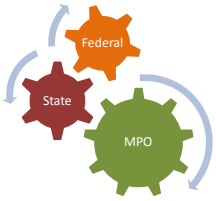

## Public Interactive TIP

- Introduction Page
- Report Library
- Searching the Published TIP
- Interactive TIP Map

## Report Library

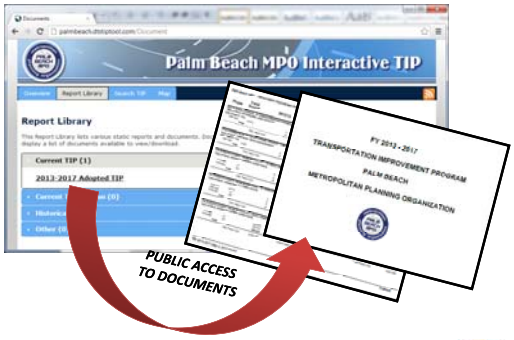

## Search the TIP

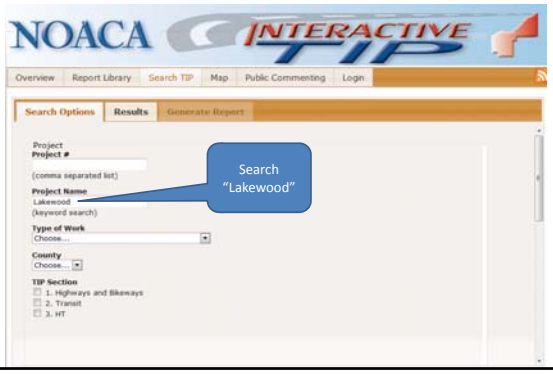

## Search the TIP

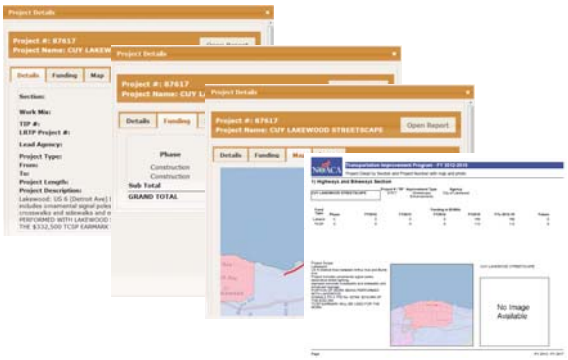

## Slice and Dice

## Digging Deeper

## Location Matters

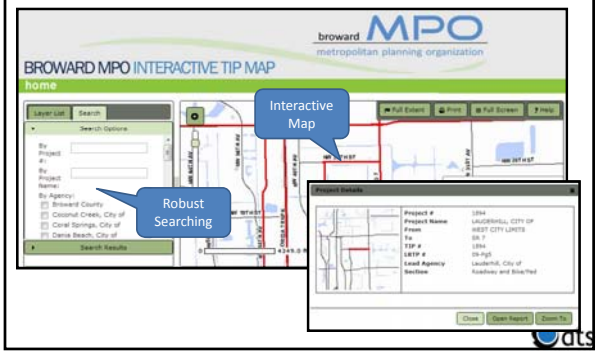

## Interactive Map

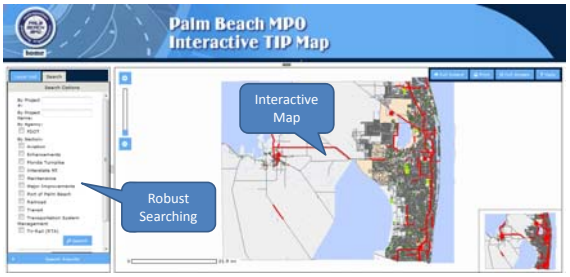


## Interactive Map




## Administration

INDIAN RIVER COUNTY
IRMPO INTERACTIVE TIP
TIP Administration Login

INDIAN RIVER COUNTY
IRMPO INTERACTIVE TIP
ADMINISTRATION TOOL
TIP Administration Page

INDIAN RIVER COUNTY
IRMPO INTERACTIVE TIP
ADMINISTRATION TOOL
Report Manager

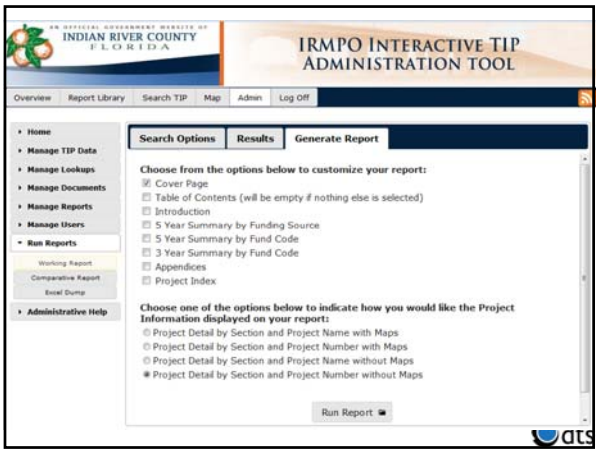


New Features

| 2012 Interactive TIP | Sample Enhancements/New Services |
|---|---|
| Advanced Snapshots | Simple and straight forward Snapshot man with "one-click" database cloning. |
| Improved Searching | Intuitive searching, more search options, an results prior to PDF generation. |
| Public Commenting | Ability to flag projects for public commenting. Public tab for data capture. |
| RSS Feed | RSS feed tied to Report Library for automatic updates to be distributed. |
| Look up Table control | Key fields on the Project data entry form now allow for administrator control for adding, deleting or changing drop down menu choices. |
| GIS Performance | Updated GIS UI and backend upgrade to latest Esri technology. |
| Refresher Webinar | Webinar designed to review the administration of the Interactive TIP tool and address routine responsibilities |
| 20 Point Inspection | January 2012, DTS will complete a 20 point inspection – this will be an initial iterative improvement feedback strategy. |

## TIP Utopia



Making the TIP Available to the Public

Helping MPO's Deal with a Challenging Process

Helping levels of government collaborate

Reducing errors and effort

Providing a community for collaborate across MPOs

Reducing tax payer costs

Federal
State
Local
You

Discussion
THANK YOU
Allen Ibaugh, AICP, GISP
Mobile (407) 383-6055
aibaugh@dtsgis.com