



ITS Department
City of Bloomington
Geographic Information System

City Base
Map Book

Legend

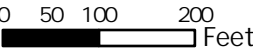
-  Municipal Boundary
-  GIS Panel

Page-Panel Key

	g41	h41
	g40	h40

Panel: g40
Page: 1

February 28, 2022



Layout: CityBaseMapBook
Project: CityBaseMapBook