





ITS Department
City of Bloomington
Geographic Information System

City Base Map Book

Legend

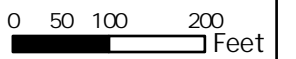
-  Municipal Boundary
-  GIS Panel

Page-Panel Key

g42	h42	i42
g41	h41	i41
g40	h40	i40

Panel: h41
Page: 8

February 28, 2022



Layout: CityBaseMapBook
Project: CityBaseMapBook

