





ITS Department  
City of Bloomington  
Geographic Information System

City Base  
Map Book

Legend

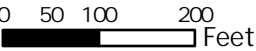
-  Municipal Boundary
-  GIS Panel

Page-Panel Key

g45	h45	i45
g44	h44	i44
g43	h43	i43

Panel: h44  
Page: 11

February 28, 2022



Layout: CityBaseMapBook  
Project: CityBaseMapBook