



ITS Department
City of Bloomington
Geographic Information System

City Base
Map Book

Legend

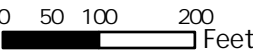
-  Municipal Boundary
-  GIS Panel

Page-Panel Key

| | | |
|-----|-----|-----|
| j42 | k42 | l42 |
| j41 | k41 | l41 |
| j40 | k40 | l40 |

Panel: k41
Page: 45

February 28, 2022



Layout: CityBaseMapBook
Project: CityBaseMapBook