



ITS Department
City of Bloomington
Geographic Information System

City Base Map Book


- Legend
-  Municipal Boundary
 -  GIS Panel

Page-Panel Key

l39	m39	n39
l38	m38	n38
l37	m37	n37

Panel: m38
Page: 78

February 28, 2022



Layout: CityBaseMapBook
Project: CityBaseMapBook