





ITS Department  
City of Bloomington  
Geographic Information System

### City Base Map Book

#### Legend

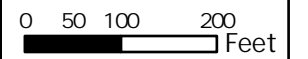
-  Municipal Boundary
-  GIS Panel

#### Page-Panel Key

150	m50	n50
149	m49	n49
148	m48	n48

Panel: m49  
Page: 89

February 28, 2022



Layout: CityBaseMapBook  
Project: CityBaseMapBook

