





ITS Department
City of Bloomington
Geographic Information System

City Base
Map Book

Legend

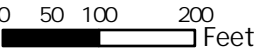
-  Municipal Boundary
-  GIS Panel

Page-Panel Key

m53	n53	o53
m52	n52	o52
m51	n51	o51

Panel: n52
Page: 114

February 28, 2022



Layout: CityBaseMapBook
Project: CityBaseMapBook