





ITS Department  
City of Bloomington  
Geographic Information System

City Base  
Map Book

Legend

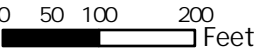
-  Municipal Boundary
-  GIS Panel

Page-Panel Key

	n58	o58
	n57	o57
	n56	o56

Panel: n57  
Page: 119

February 28, 2022



Layout: CityBaseMapBook  
Project: CityBaseMapBook