





ITS Department
City of Bloomington
Geographic Information System

City Base
Map Book

Legend

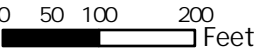
-  Municipal Boundary
-  GIS Panel

Page-Panel Key

n61	<div><div></div>o61</div>	p61
n60	o60	p60

Panel: o61
Page: 153

February 28, 2022



Layout: CityBaseMapBook
Project: CityBaseMapBook

N Bottom RD

W

Wylie RD