



ITS Department  
City of Bloomington  
Geographic Information System

### City Base Map Book

#### Legend

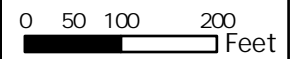
-  Municipal Boundary
-  GIS Panel

#### Page-Panel Key

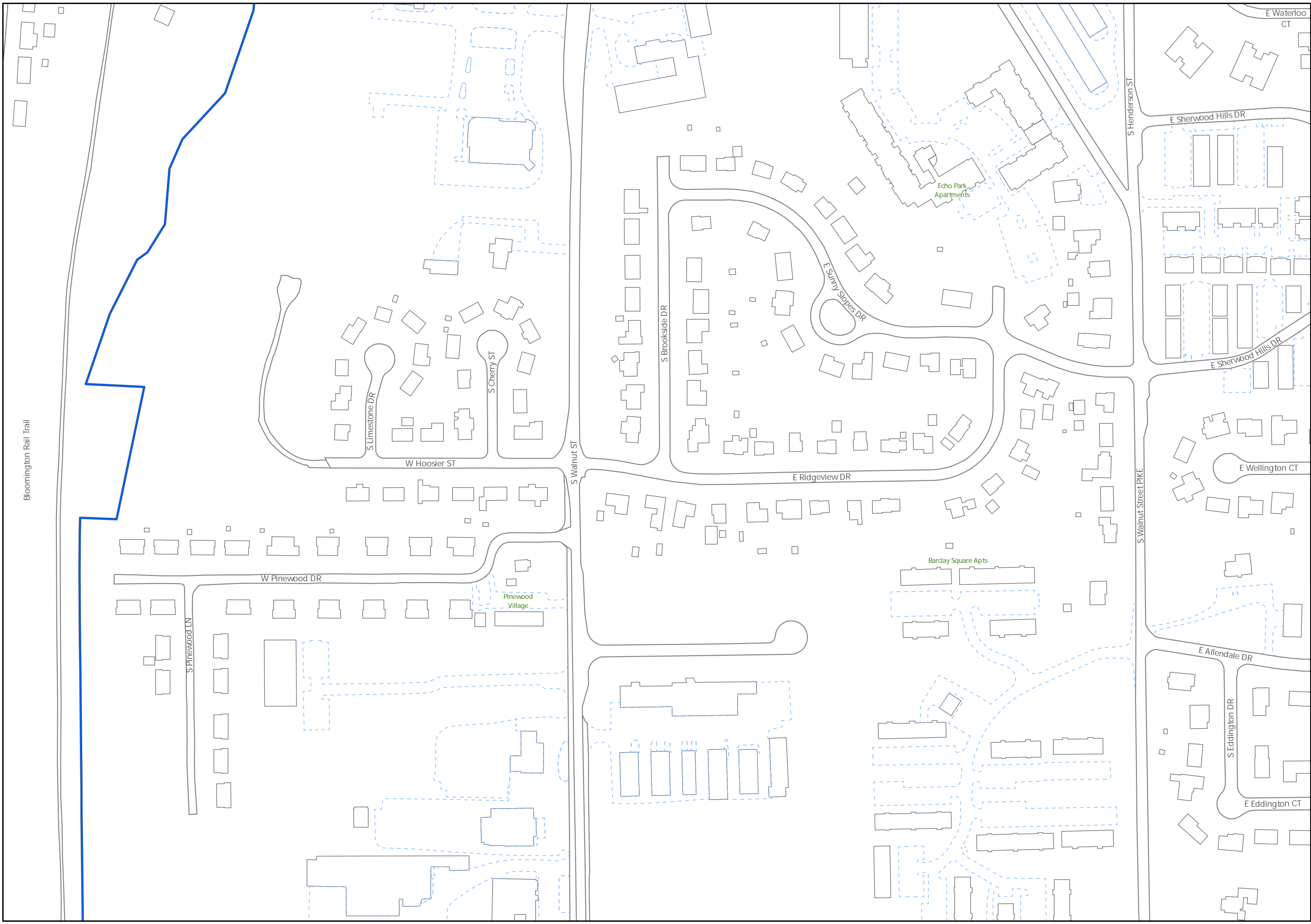
p40	q40	r40
p39	q39	r39
p38	q38	r38

Panel: q39  
Page: 191

February 28, 2022



Layout: CityBaseMapBook  
Project: CityBaseMapBook



Bloomington Rail Trail