



ITS Department
City of Bloomington
Geographic Information System

City Base
Map Book

Legend

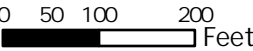
-  Municipal Boundary
-  GIS Panel

Page-Panel Key

p59	q59	
p58	q58	r58
p57	q57	r57

Panel: q58
Page: 210

February 28, 2022



Layout: CityBaseMapBook
Project: CityBaseMapBook

