



ITS Department
City of Bloomington
Geographic Information System

City Base Map Book

Legend

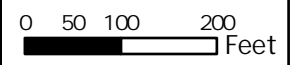
-  Municipal Boundary
-  GIS Panel

Page-Panel Key

q58	r58	
q57	r57	
q56	r56	

Panel: r57
Page: 239

February 28, 2022



Layout: CityBaseMapBook
Project: CityBaseMapBook