



ITS Department
City of Bloomington
Geographic Information System

City Base
Map Book

Legend

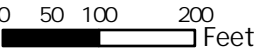
-  Municipal Boundary
-  GIS Panel

Page-Panel Key

s49	t49	u49
s48	t48	u48
s47	t47	u47

Panel: t48
Page: 281

February 28, 2022



Layout: CityBaseMapBook
Project: CityBaseMapBook