



ITS Department
City of Bloomington
Geographic Information System

City Base
Map Book

Legend

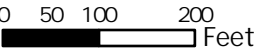
-  Municipal Boundary
-  GIS Panel

Page-Panel Key

u42	v42	w42
u41	v41	w41
u40	v40	w40

Panel: v41
Page: 327

February 28, 2022



Layout: CityBaseMapBook
Project: CityBaseMapBook