





ITS Department
City of Bloomington
Geographic Information System

City Base
Map Book

Legend

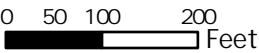
-  Municipal Boundary
-  GIS Panel

Page-Panel Key

v44	w44	x44
v43	w43	x43
v42	w42	x42

Panel: w43
Page: 348

February 28, 2022



Layout: CityBaseMapBook
Project: CityBaseMapBook