



ITS Department
City of Bloomington
Geographic Information System

City Base
Map Book

Legend

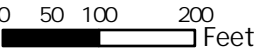
-  Municipal Boundary
-  GIS Panel

Page-Panel Key

v50	w50	x50
v49	w49	x49
v48	w48	x48

Panel: w49
Page: 354

February 28, 2022



Layout: CityBaseMapBook
Project: CityBaseMapBook