



ITS Department  
City of Bloomington  
Geographic Information System

City Base  
Map Book

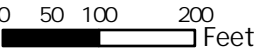
- Legend
-  Municipal Boundary
  -  GIS Panel

Page-Panel Key

w29	
w28	x28

Panel: x28  
Page: 356

February 28, 2022



Layout: CityBaseMapBook  
Project: CityBaseMapBook