





ITS Department
City of Bloomington
Geographic Information System

City Base
Map Book

Legend

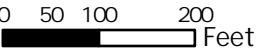
-  Municipal Boundary
-  GIS Panel

Page-Panel Key

w46	x46	y46
w45	x45	y45
w44	x44	y44

Panel: x45
Page: 360

February 28, 2022



Layout: CityBaseMapBook
Project: CityBaseMapBook