




ITS Department  
City of Bloomington  
Geographic Information System

City Base  
Map Book

Legend

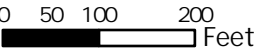
-  Municipal Boundary
-  GIS Panel

Page-Panel Key

x47	y47	
x46	y46	
x45	y45	

Panel: y46  
Page: 370

February 28, 2022



Layout: CityBaseMapBook  
Project: CityBaseMapBook