




ITS Department
City of Bloomington
Geographic Information System

City Base
Map Book

Legend

-  Municipal Boundary
-  GIS Panel

Page-Panel Key

x50	y50	
x49	y49	
x48	y48	

Panel: y49
Page: 373

February 28, 2022

0 50 100 200 Feet



Layout: CityBaseMapBook
Project: CityBaseMapBook