





ITS Department
City of Bloomington
Geographic Information System

City Base
Map Book

Legend

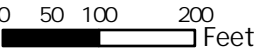
-  Municipal Boundary
-  GIS Panel

Page-Panel Key

x50	y50
x49	y49

Panel: y50
Page: 374

February 28, 2022



Layout: CityBaseMapBook
Project: CityBaseMapBook

