

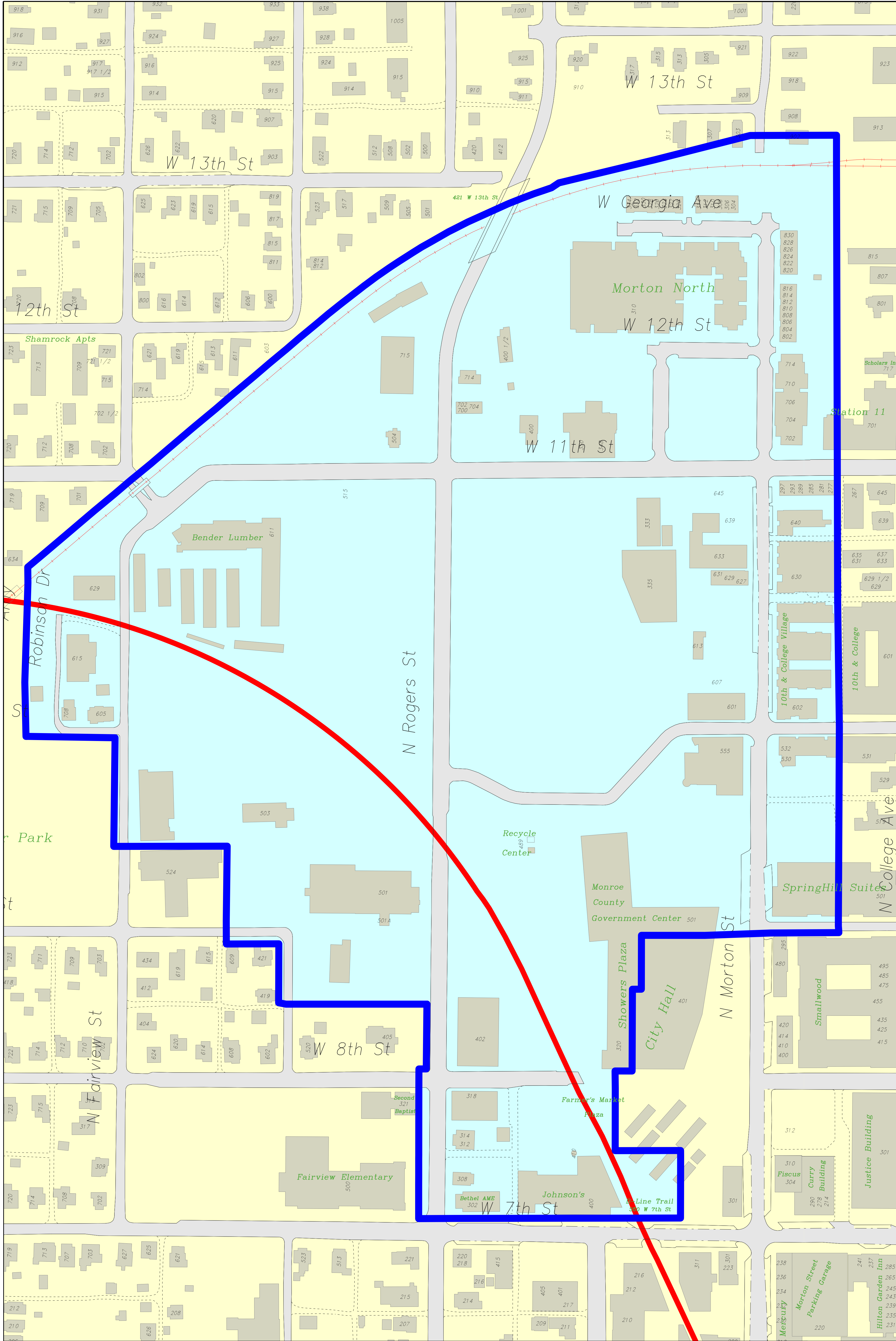



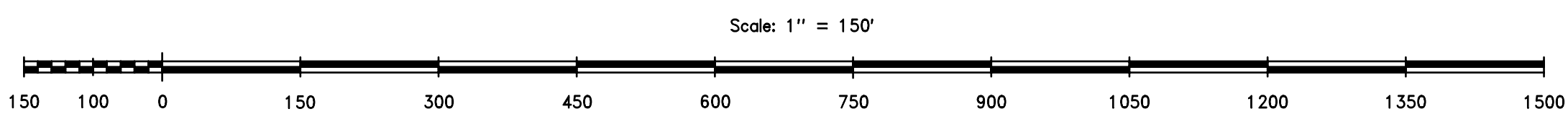
Legend

-  Certified Technology Park
-  B-Line Trail



TetpDP
Mar 2, 2016
goodmanr


City of Bloomington
ESD Department
Geographic Information System



City of Bloomington, Indiana
Geographic Information System

This map was produced by the City of Bloomington GIS, for use by the City and general public as map information. The topographic and planimetric information is based on aerial photography flown in March 1991 and March 1992. Updates from aerial orthorectification took place in April 1998, April 2005, March 2008, and April 2010. Information is updated by GIS technicians from development drawings, plats, and other sources. The accuracy of information contained in this document is based on National Mapping Standards, however it is NOT warranted.

The Corporation boundary reflects annexations effective January 1, 2015.
Information and Technology Services Department
4 January 2016

Bloomington Certified Technology Park