

City Facilities with Solar Installations

Public Works

- City Hall Building
- City Hall Covered Parking
- Police Department
- Police Training Center
- Fire Station 1 - 4th & Lincoln
- Fire Station 2 - Fairfield & 3rd
- Fire Station 3 - Woodlawn & 11th
- Fire Station 4 - 3rd & Jefferson
- Sanitation Building
- Fleet Maintenance Facility
- Street Department Covered Parking
- Downtown Transit Center
- Morton Street Parking Garage
- Walnut Street Parking Garage

Parks & Recreation

- Twin Lakes Rec Center
- Twin Lakes Rec Center Ballfields
- Frank Southern Ice Arena
- Banneker Community Center
- Mills Pool
- Bryan Park Pool
- Winslow Sr. Baseball Field
- Winslow Jr. Softball Field
- Winslow Tennis Courts
- RCA Thomson Park
- Olcott Park
- Maintenance Bldg 545 S Adams St
- Maintenance Bldg 345 S Adams St




Utilities

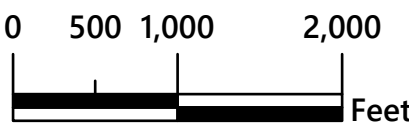
- Utility Department Service Center
- Dillman Wastewater Treatment Plant
- Monroe Water Treatment Plant
- SE Booster Station

RDC

- The Mill
- Trades District Garage
- 4th Street Garage

Map Legend

-  Parks&RecFacilities
-  BloomingtonMunicipalBoundary
-  SolarFacilities



(Scale of 1 Inch Equals 1000 Feet is valid only when printed at original 26 x 24 inch size.)



Produced: 8/9/2022
Layout: SolarFacilitiesMap_D
Project: SolarFacilitiesMap

This map was produced by the City of Bloomington GIS, for use by the City and general public as map information. The planimetric information is based on aerial orthoimagery flown in March 2016.
Supplemental updates are made from development drawings, plats, and other sources. The accuracy of information contained in this document is based on National Mapping Standards, however it is NOT warranted.
The Corporation boundary reflects annexations effective as of the print date on this map.

