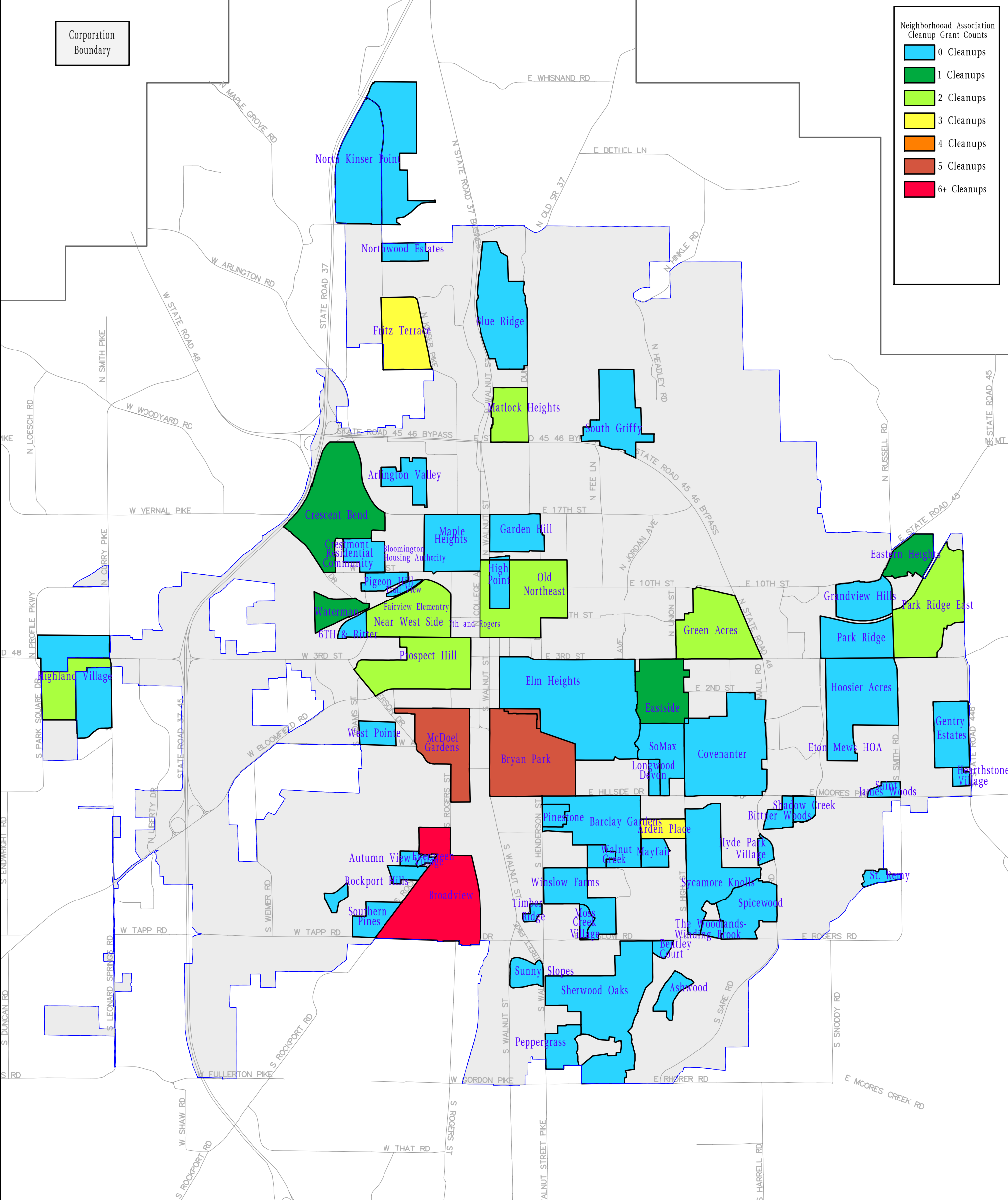




City of Bloomington, Indiana

Neighborhood Association Cleanup Grant Totals

Data from 2000-2019



City of Bloomington, Indiana
Geographic Information System

This map was produced by the City of Bloomington GIS, for use by the City and general public as map information. The topographic and planimetric information is based on aerial photography flown in March 1991 and March 1992. Updates from aerial orthophotography took place in April 1998, April 2005, March 2006, and April 2010. Information is updated by GIS technicians from development drawings, plats, and other sources. The accuracy of information contained in this document is based on National Mapping Standards, however it is NOT warranted.

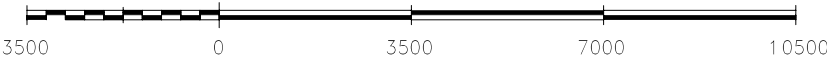
The Corporation boundary reflects annexations effective January 1, 2020.

Information and Technology Services Department
1 January 2020

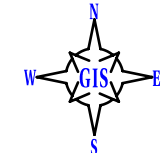
Bloomington Geographic Information System

No part of this work may be reproduced for any purpose without written permission from the City of Bloomington

1 inch = 3500 feet



February 12, 2020



GIS Department