


Legend

- Base Map**
- Railroad
  - Drainage basin divide
  - Drainage basin major-divide
  - Drainage basin minor-divide
  - Creek
  - Intermittent stream
  - Spot elevation
  - Contour line
  - Index contour line with elevation
  - Building with address
  - Fence
  - 100-year flood plain
  - 100-foot grid line
  - 1000-foot grid line
  - Edge of pavement
  - Edge of traveled lane
  - Edge of alley
  - Street centerline
  - Alley centerline
  - Private road centerline
  - Parking area
  - Municipal boundary
  - Lakes on city side
  - Zoning boundary
  - Township boundary
- Parking Spaces**
- Metered - Vendors Allowed
  - Vendors Allowed After 5 pm
  - No Vendors Allowed
  - 50 ft Restaurant Buffer

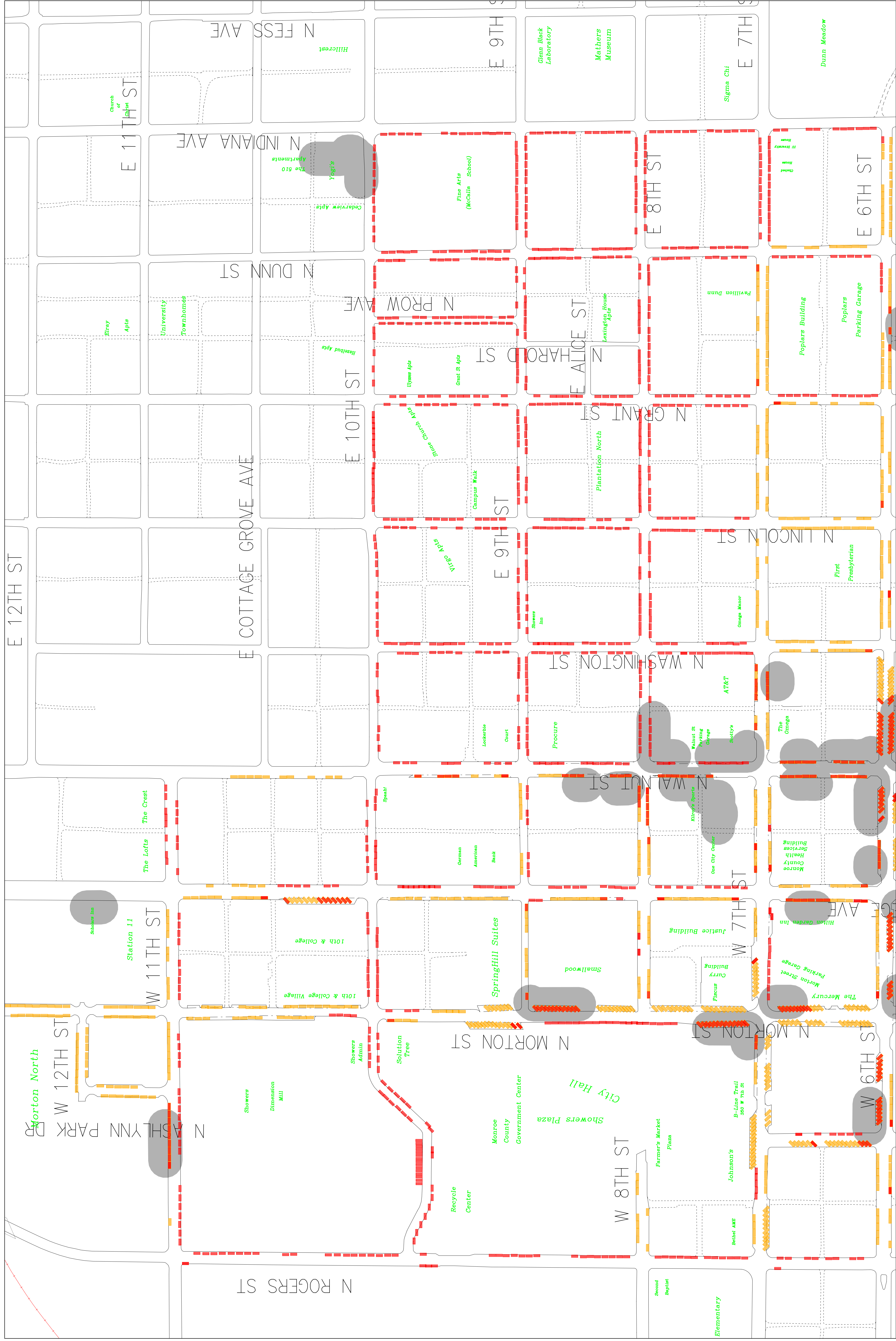
TtrkvendND

Jun 14, 2017

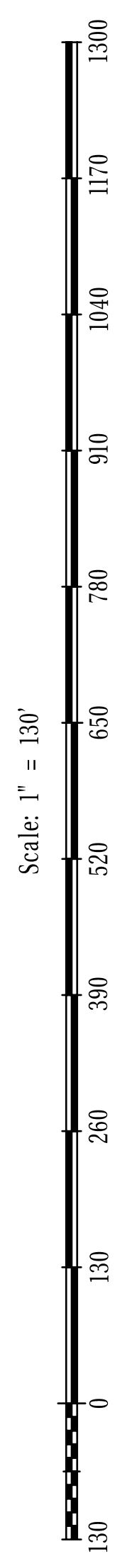
goodmanr



City of Bloomington  
ESD Department  
Geographic Information System



Mobile Food Vendor Parking  
North Map (1 of 2) - 50 ft Buffers



This map was produced by the City of Bloomington, Indiana for use by the City and general public as map information. The topographic and planimetric information is based on aerial photography from March 1991 and March 1992. Updates from April 2000 information is based on GIS data from the City of Bloomington, Indiana and other sources. The accuracy of information contained in this document is based on National Mapping Standards, however it is NOT warranted.

The Corporation boundary reflects amendments effective January 1, 2017.

Information and Technology Services Department  
2 January 2017

Corporation Boundary