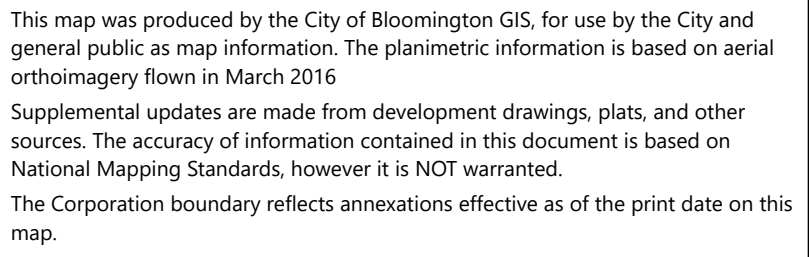







City Maintained Streets

Indiana University Campus Area





 City Traffic Signals

 City Hawk/Flashing Signals


 Other Traffic Signals


City Maintained Streets

 City Maintained


 Streets Not Yet Accepted


State Agency Maintained Streets

 INDOT


 Indiana University

Non-City Maintained Streets


 Named Streets

 Access/Service Drives


Municipal Boundary

 Municipal Boundary

IU Campus Area

 IU Campus Area

(Scale of 1 Inch Equals 500 Feet is valid only when printed at original 24 x 36 inch size.)



Layout: IUArea
Project: CityMaintainedStreetsLayouts