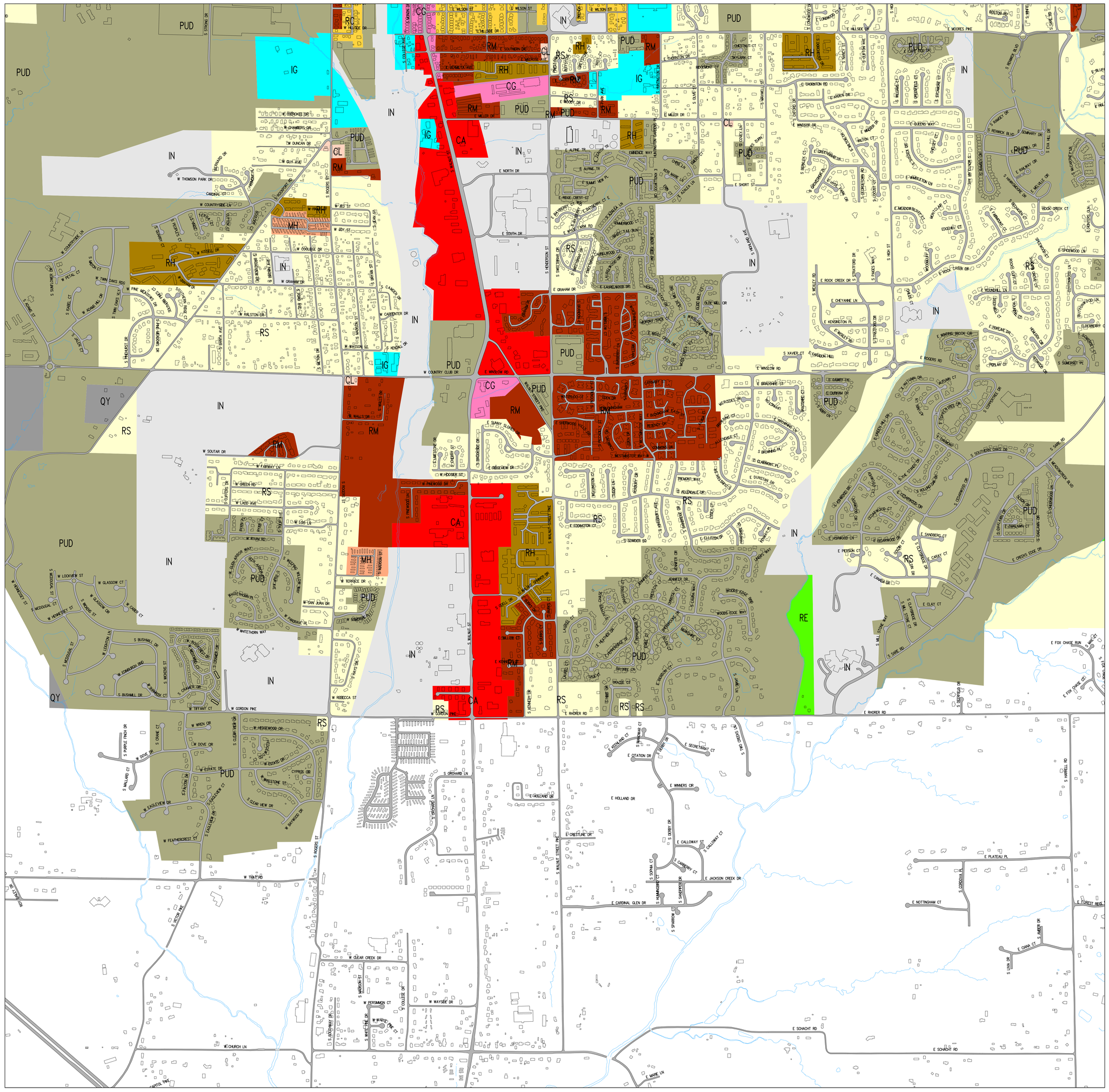

City of Bloomington, Indiana
Planning Department

ZONING MAP
Sheet 6 of 7



Effective Date:
February 12, 2007

MH Manufactured Home	BP Business Park	CA Arterial Commercial	CD Downtown Commercial
IN Institutional	IG Industrial General	CG General Commercial	CL Limited Commercial
QY Quarry	RH Residential High Density	MD Medical	PUD Planned Unit Development
RE Residential Estate	RS Residential Single-Family	RM Residential Multi-Family	RC Residential Core

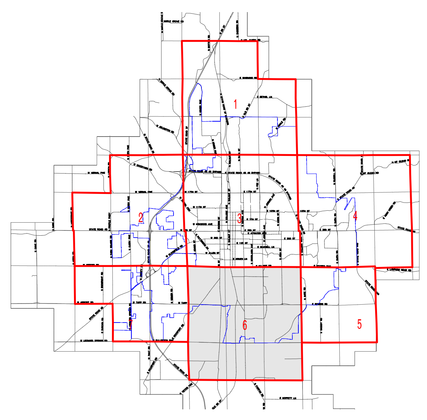

Geographic Information System
This map was produced by the City of Bloomington GIS, for use by the City Planning Department and General Public as the Bloomington Zoning Map. The roads and building footprint information is based on aerial photography taken in 1998, and later updated by City GIS technicians. The zoning boundaries are based on the City of Bloomington Unified Development Ordinance. All information on this map represents GIS map features as of February 12, 2007.

SCALE: 1" = 600'

600 300 0 600 1,200 1800 2,400 3000 3600 4,200 4800 5,400 6000

Map Date: Feb 8, 2007

Bloomington Geographic Information System

Tzmap600