City of Bloomington, Indiana

Department of Housing and Neighborhood Development

HAND Citations 2005-2010

March 29, 2010

All Violations

Fine ▲ Warning

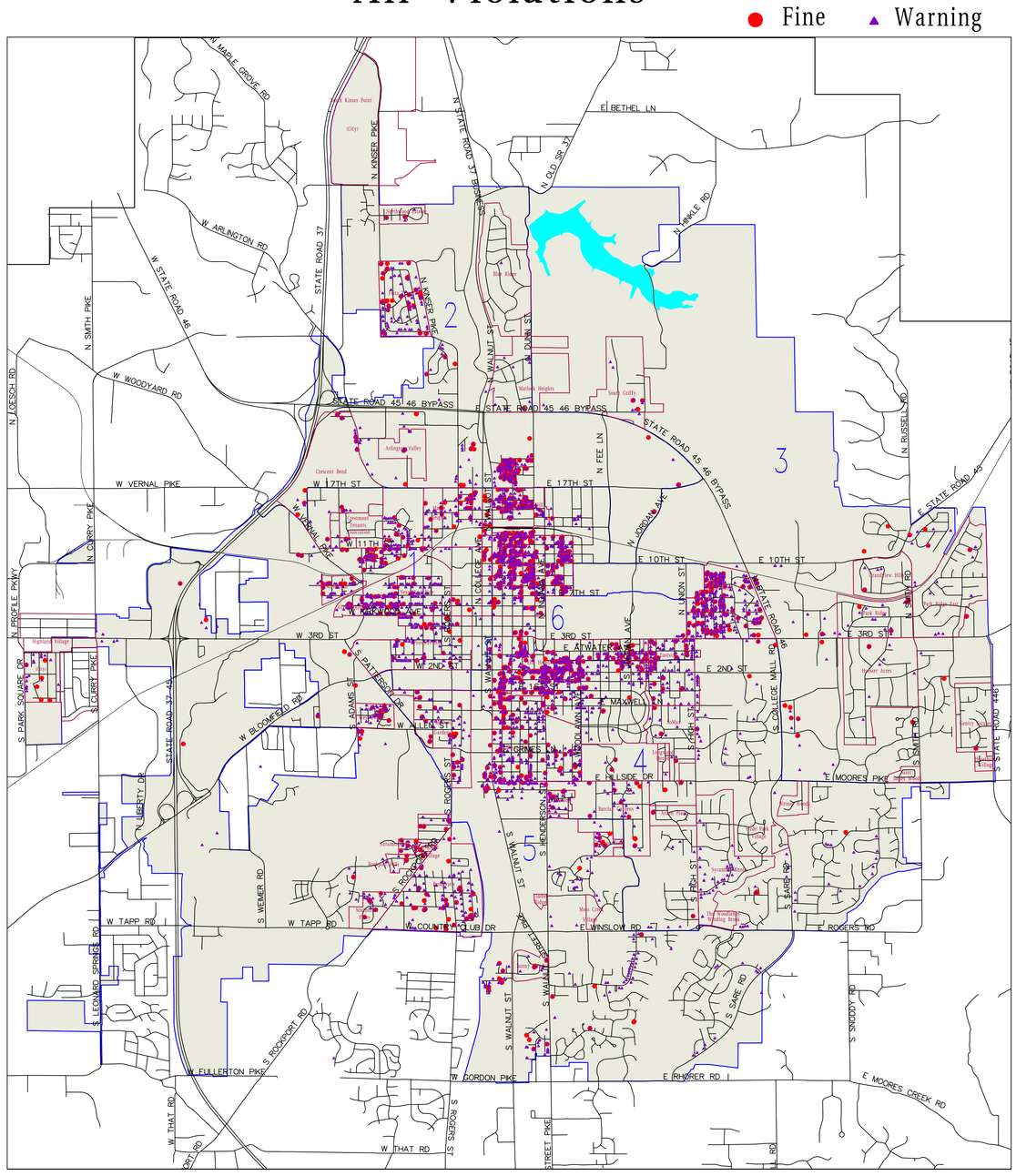

Trash and Cans at Curb

Cans: Fine ▲ Warning

Trash: Fine ▲ Warning

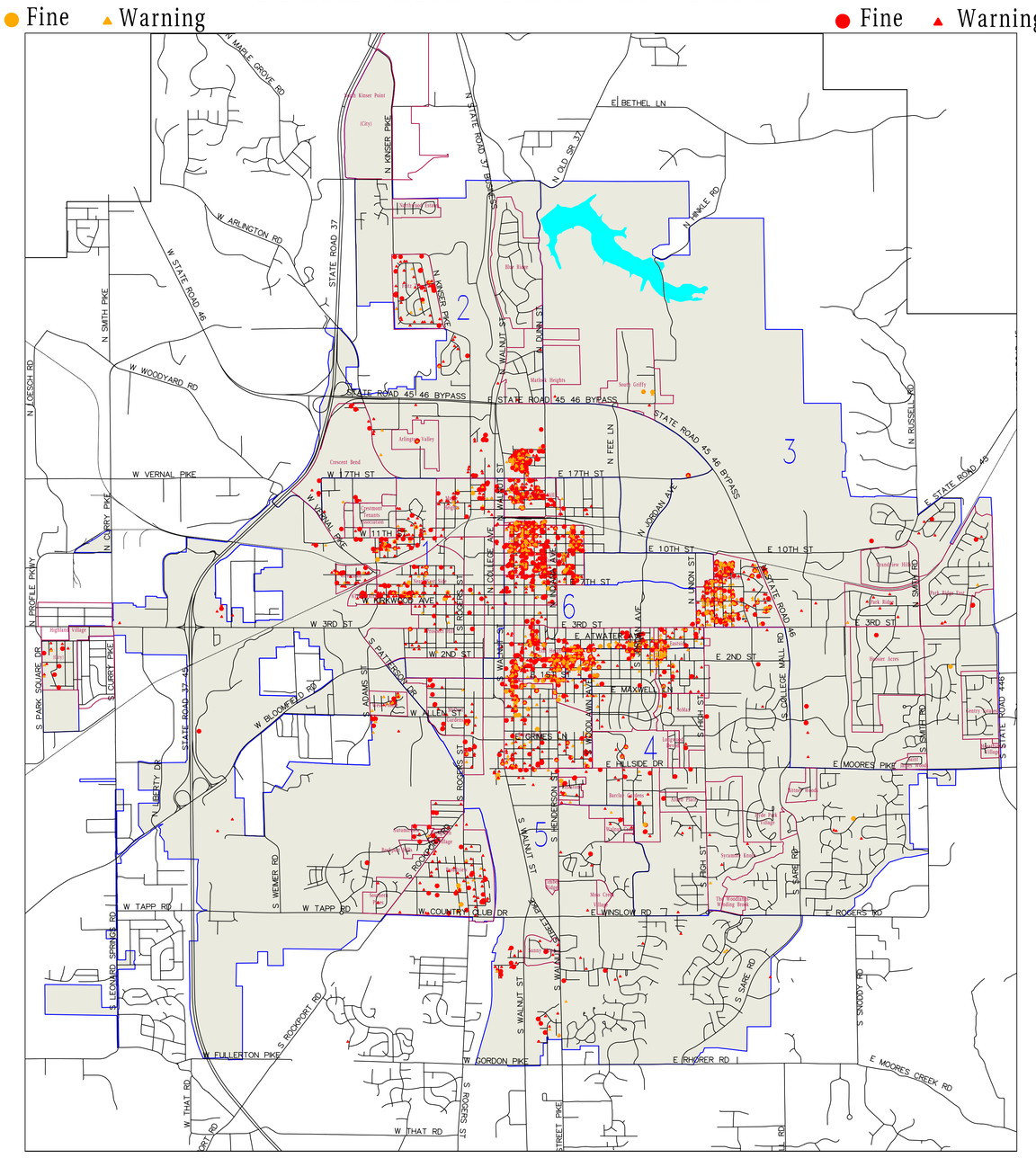

Weeds

Fine ▲ Warning

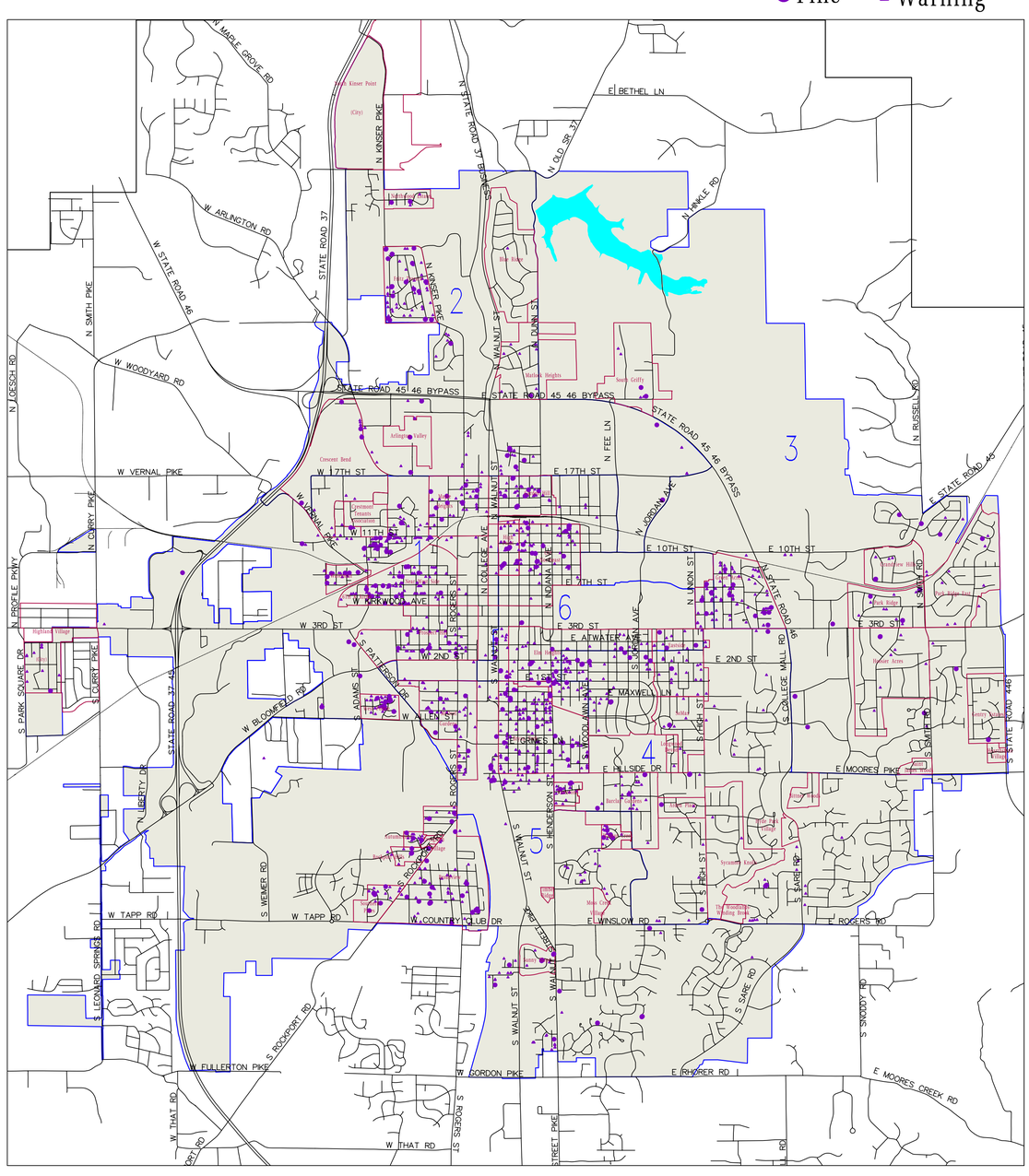

Snow

Fine ▲ Warning

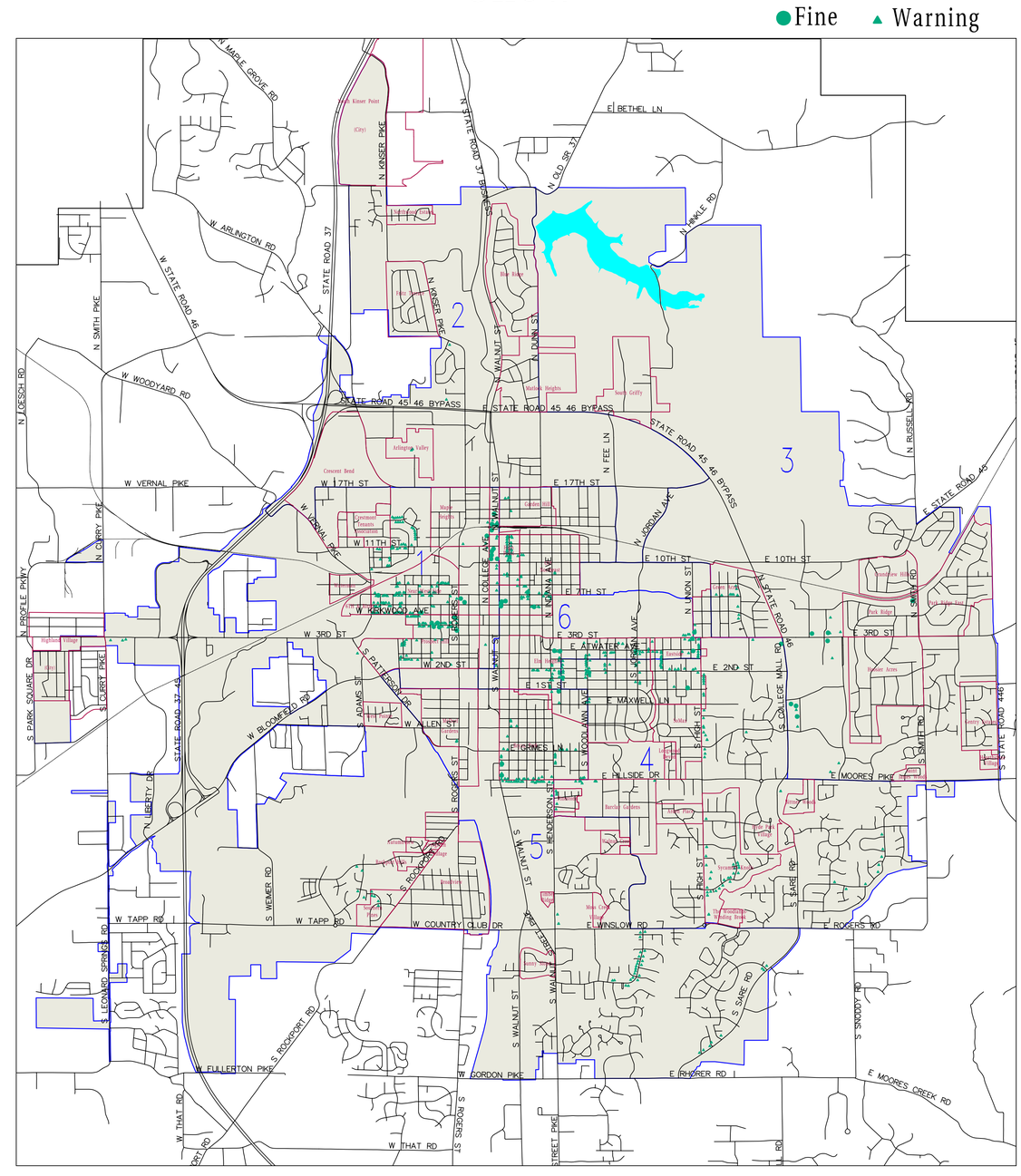

City of Bloomington, Indiana
Geographic Information System

This map was produced by the City of Bloomington GIS, for use by the City and general Public as map information. The topographic and planimetric information is based on aerial photography flown in March 1991 and March 1992. Updates from aerial orthophotography took place in April 1998, April 2003, and March 2006. Information is updated by GIS technicians from development drawings, plats, and other sources. The accuracy of information contained in this document is based on National Mapping Standards, however it is NOT warranted.

The Corporation boundary reflects annexations effective January 1, 2011.

Information and Technology Services Department
1 January 2011

Bloomington Geographic Information System

No part of this work may be reproduced for any purpose without written permission from the city of Bloomington

Scale: 1" = 2300'

2300 0 2300 4600 6900 9200 11500 13800 16100 18400 20700 23000

N W GIS E S

Mar 18, 2011 Thndcit5EP