

Amended 10.6.99
Returned to Plan Commission
(See attachment)

RESOLUTION 99-33

TO AMEND THE MASTER THOROUGHFARE PLAN ELEMENT
OF THE CITY'S COMPREHENSIVE PLAN
Re: Four Geographic Areas on the Plan Map

- WHEREAS, pursuant to IC 36-7-4-501, the Plan Commission is responsible for preparing comprehensive plans and amendments thereto and forwarding them to the Common Council; and
- WHEREAS, with the passage of Resolution 91-15 on May 15, 1991, the Common Council adopted the comprehensive plan, also known as the Growth Policies Plan, which included the Master Thoroughfare Plan; and
- WHEREAS, certain amendments to the Master Thoroughfare Plan have been prepared by the Plan Commission and its agents, to advance the goals of the comprehensive plan; and
- WHEREAS, the amended Master Thoroughfare Plan should be adopted as part of the comprehensive plan; and
- WHEREAS, the amended plan has been forwarded to the Common Council for just such adoption;


NOW, THEREFORE, BE IT HEREBY RESOLVED BY THE COMMON COUNCIL OF THE CITY OF BLOOMINGTON, MONROE COUNTY, INDIANA, THAT:

SECTION 1. The Master Thoroughfare Plan element of the City's Comprehensive Plan shall be amended by incorporating the changes in the map as indicated in the Exhibit 1, which is attached to and made apart of this resolution.


PASSED AND ADOPTED by the Common Council of the City of Bloomington, Monroe County, Indiana, upon this 6th day of October, 1999.


TIMOTHY MAYER, President
Bloomington Common Council


ATTEST:


PATRICIA WILLIAMS, Clerk
City of Bloomington

PRESENTED by me to the Mayor of the City of Bloomington, Monroe County, Indiana, upon this 13th day of October, 1999.


PATRICIA WILLIAMS, Clerk
City of Bloomington

SIGNED and APPROVED by me upon this 13th day of October, 1999.


JOHN FERNANDEZ, Mayor
City of Bloomington

SYNOPSIS

This resolution amends the Master Thoroughfare Plan according to the recommendation of the City's Plan Commission on August 16, 1999. In particular, it amends four (4) geographic areas in the Master Thoroughfare Plan Map to reflect recent land use approvals, the West 3rd Street Plan, and anticipated roadway improvements.