

**ORDINANCE 00-38**

**TO AMEND TITLE 15 OF THE BLOOMINGTON MUNICIPAL CODE ENTITLED  
“VEHICLES AND TRAFFIC”**

(Changes in Stop, Yield, and Signalized Intersections, One-Way Streets,  
Parking Regulations, and Pedestrian Crosswalks)

WHEREAS, the Traffic Commission has recommended certain changes be made in Title 15 of Bloomington Municipal Code entitled “Vehicles and Traffic”;

NOW, THEREFORE, BE IT HEREBY ORDAINED BY THE COMMON COUNCIL OF THE CITY OF BLOOMINGTON, MONROE COUNTY, INDIANA, THAT:

SECTION I. Section 15.12.010 Schedule A shall be amended to delete the following:

**STOP INTERSECTIONS**

<b>Traffic On</b>	<b>Shall Stop for Traffic On</b>
Adams Street (Southbound)	Fifth Street
Fifth Street	Adams Street
Fritz Drive	Glendora Drive
Third Street	Adams Street
Third Street (Westbound)	Adams Street – 3 <sup>rd</sup> St. Ramp
Third Street	Rogers Street
Wynedale Drive	Third Street

SECTION II. Section 15.12.010 Schedule A shall be amended to add the following:

**STOP INTERSECTIONS**

<b>Traffic On</b>	<b>Shall Stop for Traffic On</b>
Adams Street	Patterson Drive
Bennington Boulevard	Smith Road
Bennington Boulevard	Park Ridge Road
Brighton Crest Road	Bennington Boulevard
Constitution Avenue	Liberty Drive
Hagan Street	Park Ridge Road
Hagan Street	Smith Road
Larkspur Lane	Woodhill Drive
Roman’s Court	Bennington Blvd
Roman’s Way	Bennington Blvd
Third Street	Patterson Drive
West Pointe Court	Woodhill Drive
2215 W. Third Street (frontage road)	West Third Street

SECTION III. Section 15.12.010 Schedule B shall be amended to delete the following:

**MULTI-STOP INTERSECTIONS**

High Street, Hillside Drive & Moores Pike	4-way
High Street & Second Street	4-way

SECTION IV. Section 15.12.020 Schedule C shall be amended to delete the following:

**YIELD INTERSECTIONS**

<b>Traffic On</b>	<b>Shall Yield to Traffic On</b>
Adams Street (Northbound)	Adams Street – 3 <sup>rd</sup> Street Ramp
Adams Street (Southbound)	Adams Street – 5 <sup>th</sup> Street Ramp
Fifth Street (Eastbound)	Adams Street – 5 <sup>th</sup> Street Ramp

SECTION V. Section 15.12.020 Schedule C shall be amended to add the following:

**YIELD INTERSECTIONS**

<b>Traffic On</b>	<b>Shall Yield to Traffic On</b>
Cadbury Court	Brighton Crest Road
Pembrook Court	Brighton Crest Road

SECTION VI. Section 15.12.030 Schedule D shall be amended to add the following:

**SIGNALIZED INTERSECTIONS**

<b>Cross Street</b>	<b>Cross Street</b>	<b>Flasher Hours and Days</b>	<b>Preferentiality</b>
Kirkwood Avenue (Fifth Street)	Adams Street		
Patterson Drive	Third Street		
Third Street	Landmark Avenue	22:00 – 6:00 7 days	Third Street

SECTION VII. Section 15.16.010 Schedule E shall be amended to add the following:

**ONE-WAY STREETS**

<b>Street</b>	<b>From</b>	<b>To</b>	<b>Direction of Travel</b>
Fairfield Drive	Franklin Road	End of Street	North

SECTION VIII. Section 15.32.080 Schedule M shall be amended to add the following:

**NO PARKING ZONES**

<b>Street</b>	<b>From</b>	<b>To</b>	<b>Side of Street</b>	<b>Time of Restrict.</b>
Allen Street	Bloomfield Road	300' East of Bloomfield Road	North/South	Any Time
Hinkle Road	Pull off area across from 3775 N. Hinkle Rd		East	Any Time
Landmark Avenue	Bloomfield Road	Third Street	East	Any Time
Madison Street	Hillside Drive	57' North of Hillside Drive	East	Any Time
Maxwell Lane	Henderson Street	Manor Road	North	Any Time

SECTION IX. Section 15.32.090 Schedule N shall be amended to delete the following:

LIMITED PARKING ZONES

Street	From	To	Side of Street	Limit
Lincoln Street	1 <sup>st</sup> Alley S. of Third	Third Street	East	15 Min.
Lincoln Street	Smith Avenue	1 <sup>st</sup> Alley S. of Third	East	2 Hr. (2)
N. College Ave.	30' South of 17 <sup>th</sup> St.	300' South of 17 <sup>th</sup> St.	East	2 Hr. (6)
N. Walnut St.	10 <sup>th</sup> St.	11 <sup>th</sup> St.	West	2 Hr. (3)
Walnut Street	1 <sup>st</sup> Alley N. of 4 <sup>th</sup> St.	Ninth Street	West	2 Hr. (3)
Walnut Street	Fourth Street	Seventh Street	East	2 Hr. (3)

SECTION X. Section 15.32.090 Schedule N shall be amended to add the following:

LIMITED PARKING ZONES

Street	From	To	Side of Street	Limit
College Avenue	30' South of Seventeenth Street	300' South of Seventeenth Street	East	2 Hr. (6)
College Avenue	374' South of Seventeenth Street	410' South of Seventeenth Street	East	2 Hr. (6)
Lincoln Street	Third Street	1 <sup>st</sup> Alley S. of Third Street	East	2 Hr. (2)
Lincoln Street	50' S. of crosswalk Bet. Smith & Third	Smith Avenue	East	2 Hr. (2)
Walnut Street	150' N. of Fourth Street	54' S. of Seventh Street	West	2 Hr. (3)
Walnut Street	54' S. of Seventh Street	Seventh Street	West	30 Min. (3)
Walnut Street	Seventh Street	Ninth Street	West	2 Hr. (3)
Walnut Street	Fourth Street	1 <sup>st</sup> Alley S. of Sixth Street	East	2 Hr. (3)
Walnut Street	1 <sup>st</sup> Alley S. of Sixth Street	113' South of Sixth Street	East	30 Min. (3)
Walnut Street	113' S. of Sixth Street	Seventh Street	East	2 Hr. (3)
Walnut Street	Tenth Street	Eleventh Street	West	2 Hr. (3)

SECTION XI. Section 15.32.100 Schedule O shall be amended to delete the following:

LOADING ZONES

1200 North College Avenue, 374' south of Seventeenth Street to 410' south of Seventeenth Street

100 North Washington, first space south of Sixth Street on the west side.

SECTION XII. Section 15.32.150 Schedule S shall be amended to add the following:

ACCESSIBLE PARKING FOR PERSONS WITH PHYSICAL DISABILITIES

129 N. Washington Street – the first space south of Sixth Street on the west side of Washington Street

Monroe County Historical Museum – 100' east of Washington Street on the south side of Sixth Street  
200 Block of E. Kirkwood Avenue (Fifth Street) – the first space west of Lincoln Street on the south side of Kirkwood Avenue (Fifth Street)

SECTION XIII. Section 15.37.020 entitled "Applicability" shall be amended to delete reference to "Maxwell Lane" in Zone 1 and replace that reference with the following:

Street	From	To	Side of Street
Maxwell Lane	South Henderson	Manor Road	South
Maxwell Lane	Manor Road	Jordan Avenue	North/South


SECTION XIV. Section 15.60.050 entitled "Pedestrians" shall be amended to add the following:

1490 N. Fee Lane between the I.U. Stadium parking lot and the I.U. Outdoor Pool facility  
400 block of E. Kirkwood Avenue between Grant Street and Dunn Street  
2200 block of E. Second Street at Binford/Rogers School


SECTION XV. If any sections, sentence or provision of this ordinance, or the application thereof to any person or circumstances shall be declared invalid, such invalidity shall not affect any of the other sections, sentences, provisions, or applications of this ordinance which can be given effect without the invalid provision or application, and to this end the provisions of this ordinance are declared to be severable.


SECTION XVI. This ordinance shall be in full force and effect from and after its passage by the Common Council of the City of Bloomington and approval of the Mayor.

PASSED AND ADOPTED by the Common Council of the City of Bloomington, Monroe County, Indiana, upon this 4TH day of OCTOBER, 2000.


  
TIMOTHY MAYER, President  
Bloomington Common Council

ATTEST:

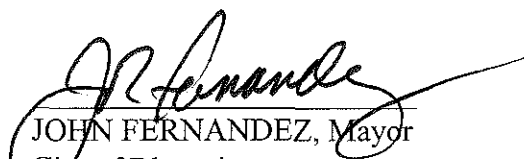
  
REGINA MOORE, Clerk  
City of Bloomington

  
SUSAN P. WANZER  
DEPUTY CLERK

PRESENTED by me to the Mayor of the City of Bloomington, Monroe County, Indiana, upon this 5TH day of OCTOBER, 2000.

  
REGINA MOORE, Clerk  
City of Bloomington

SIGNED and APPROVED by me upon this 6TH day of OCTOBER, 2000.

  
JOHN FERNANDEZ, Mayor  
City of Bloomington

## SYNOPSIS

This ordinance makes several changes to the Bloomington Municipal Code. This includes stop intersections, multi-stop intersections, yield intersections, signalized intersections, one-way streets, no parking zones, limited parking zones, loading zones, accessible parking for persons with physical disabilities, residential neighborhood permit parking and pedestrian walkways.

Signed copies to:

Public Works	Parking Enforcement
Traffic	Legal
Police	Comptroller
Fire	5