


RESOLUTION 92-31
TO ADOPT A WRITTEN FISCAL PLAN AND TO ESTABLISH A POLICY FOR
THE PROVISION OF CITY SERVICES TO AN ANNEXED AREA
(Ryan's Family Steak House)

- WHEREAS, the City of Bloomington desires to annex the area known as Ryan's Family Steak House, which is more specifically described in Ordinance 92-60; and
- WHEREAS, responsible planning and state law require adoption of a fiscal plan and a definite policy for the provision of City services to the annexed areas; and
- WHEREAS, such a plan has been developed and presented to the Common Council, entitled, "Fiscal Plan, Annexation of Ryan's Family Steak House";

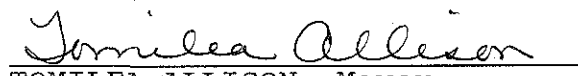
NOW, THEREFORE, BE IT HEREBY RESOLVED BY THE COMMON COUNCIL OF THE CITY OF BLOOMINGTON, MONROE COUNTY, INDIANA, THAT:

1. The Common Council of the City of Bloomington, Monroe County, Indiana, hereby approves and adopts the Fiscal Plan, Annexation of Ryan's Family Steak House, which Plan is attached hereto and made a part hereof, and hereby approves and adopts the specific policies for implementation of the Plan as set out therein.
2. Any monies necessary for the provision of services as described and itemized in the attached Plan shall be budgeted and appropriated from the applicable fund, pursuant to state law and the City's budget procedure.
3. It is anticipated that this annexation will not result in the elimination of jobs for employees of other governmental entities, but in the event it does, then the Director of Personnel of the City of Bloomington is hereby directed to assist such employees in obtaining new employment, but nothing herein shall require the City to hire any such employees.


PASSED and ADOPTED by the Common Council of the City of Bloomington, Monroe County, Indiana, upon this 2nd day of December, 1992.


PAM SERVICE, President
Bloomington Common Council

SIGNED and APPROVED by me upon this 3rd day of December, 1992.


TOMILEA ALLISON, Mayor
City of Bloomington

ATTEST:


PATRICIA WILLIAMS, Clerk
City of Bloomington

SYNOPSIS

This Resolution requests approval of the Fiscal Plan for the annexation of Ryan's Family Steak House. A Fiscal Plan, which is required by state law, outlines a schedule of implementation for the various services the City will provide to the annexed area.

FISCAL PLAN
ANNEXATION OF
RYAN'S FAMILY STEAK HOUSE

Resolution 92-31

City of Bloomington
FISCAL PLAN
ANNEXATION OF RYAN'S FAMILY STEAK HOUSE

Table of Contents

List of Exhibits	iii
INTRODUCTION	1
1.00 LOCATION	1
2.00 TOPOGRAPHY	2
3.00 PATTERNS OF LAND USE	2
4.00 POPULATION DENSITY	2
5.00 COMPARABLE NEIGHBORHOODS	2
6.00 GENERAL RELATIONSHIP TO CITY SERVICES	3
7.00 COST OF SERVICES METHODOLOGY	4
8.00 PROVISION OF SERVICES	4
8.01 SANITARY SEWER SERVICE	4
8.02 WATER DISTRIBUTION	5
8.03 FIRE HYDRANTS	5
8.04 STORM WATER DRAINAGE FACILITIES	6
8.05 STREET AND ROAD CONSTRUCTION AND MAINTENANCE	7
8.06 STREET AND ROAD SERVICES	7
8.07 STREET SIGNS AND TRAFFIC SIGNALS	7
8.08 STREET LIGHTS	8
8.09 SIDEWALKS	8

8.10	ENGINEERING/HOUSING CODE INSPECTION	9
8.11	REDEVELOPMENT DEPARTMENT SERVICES	9
	POLICE PROTECTION	10
8.13	FIRE PROTECTION	12
8.14	ANIMAL SHELTER/ANIMAL CONTROL	13
8.15	REFUSE COLLECTION	14
8.16	PARKS AND RECREATION	14
8.17	HUMAN RESOURCES	16
8.18	PLANNING AND ZONING SERVICES, BUILDING PERMITS, INSPECTION AND BUILDING CODE ENFORCEMENT	16
8.19	ADMINISTRATIVE SERVICES	17
8.20	OTHER CITY FUNCTIONS	18
	HIRING PLAN	19
10.00	SUMMARY OF COSTS	20

City of Bloomington
FISCAL PLAN
ANNEXATION OF
RYAN'S FAMILY STEAK HOUSE

List of Exhibits

- Exhibit 1: Map of the Annexation Area
- Exhibit 2: Contiguity Calculation of Annexation Area
- Exhibit 3: Certified Copies of City Ordinances Documenting City Boundaries
- Exhibit 4: Analysis of Terrain and Soil Types in Annexation Area
- Exhibit 5: Title 20 of the Bloomington Municipal Code
- Exhibit 6: Area Zoning Map of Annexation Area
- Exhibit 7: Census Data
- Exhibit 8: Master Thoroughfare Plan
- Exhibit 9: Map of Sewer Mains and Water Lines in Annexation Area
- Exhibit 10: Map of Sewer Mains and Water Lines in Comparable Areas
- Exhibit 11: USB Rules, Regulations, & Standards of Service
- Exhibit 12: Map of Fire Hydrants, Street Lights, & Street Signs in Annexation Area and Comparable Areas
- Exhibit 13: Standards of Utility Dept., Insurance Services Office, Ten States Standards
- Exhibit 14: Final Statement of Community Development Objectives & Projected Use of Funds
- Exhibit 15: 1992 Fiscal Plan for Rehabilitation Assistance Funds as Adopted by the Common Council (Resolution 92-05)
- Exhibit 16: Map of Refuse Collection Routes
- Exhibit 17: Map Showing Parks & Recreation Site Locations Along With a Chart Listing Facilities and Activities Available at Each Park
- Exhibit 18: Map of the Two Mile Fringe Around the City

ANNEXATION OF RYAN'S FAMILY STEAK HOUSE

INTRODUCTION

The following Fiscal Plan, developed through the cooperative efforts of the City of Bloomington's Controller's Office, Planning Department, Engineering Department, Legal Department, Fire Department, Police Department, Street Department, Sanitation Department, Department of Public Works, Redevelopment Department, Utilities Department, Animal Shelter, Parks and Recreation Department, Human Resources Department, and Personnel Department represents the City's policy and procedure for the annexation of the Ryan's Family Steak House site on East Third Street.

The cost estimates of the planned services to be furnished, methods of financing, and plan for the organization and extension of services to the Annexation Area are fully discussed. In addition, information is provided to compare the services proposed for the Annexation Area with other areas within the City's corporate boundaries with similar topography, patterns of land use and population density.

Effective Date

Indiana Code 36-4-7(C) provides that when a municipality annexes territory which lies wholly or partly within a fire protection district, the annexation ordinance takes effect on the second January 1 that follows the date the ordinance is adopted. Because the Annexation Area lies within the Perry-Clear Creek Fire District, the effective date of this ordinance will be January 1, 1994. Accordingly, subsequent sections of this Fiscal Plan stating that the City will provide services "upon annexation" refer to the effective date, January 1, 1994.

1.00 LOCATION

Annexation Area

The Annexation Area lies in Perry township section 1. The Annexation Area is contiguous to the City along approximately 41% of its boundary. A copy of the Annexation Area contiguity calculation is attached and incorporated herein as Exhibit 2. The Annexation Area is located in the northeast quarter of the section. Certified copies of the City Ordinances documenting the City corporate boundaries are attached herein as Exhibit 3.

There are approximately 4.55 acres of land within the boundaries of the Annexation Area.

2.00 TOPOGRAPHY

The Annexation Area has minimal slope. A more thorough analysis of the terrain and an analysis of soil types is attached and incorporated herein as Exhibit 4.

3.00 PATTERNS OF LAND USE

Annexation Area: Ryan's Family Steak House

There are currently 1 property owner of 2 parcels in the Annexation Area.

The Annexation Area contains no residences. Pursuant to Title 20 of the Bloomington Municipal Code, the Annexation Area is zoned primarily as BL/PCD(Business Limited/Planned Commercial Development).

4.00 POPULATION DENSITY

The Annexation Area has no residences, nor are any projected.

5.00 COMPARABLE NEIGHBORHOODS

Two areas (hereinafter, "Comparable Areas") within the City's corporate boundaries were selected in order to compare the proposed provision of capital and noncapital services to the Annexation Area with those services already provided within the City limits. The locations of the Comparable Areas as well as of the Annexation Area are shown on the map that was previously incorporated herein as Exhibit 1.

The purpose of this comparison is to ensure that noncapital services, such as police and fire protection and street and road maintenance, will be provided within one year after the date of annexation to the Annexation Area in a manner equivalent in standard and scope to those noncapital services provided in the Comparable Areas. In addition, the purpose of the comparison is to ensure that capital services, such as street construction, sewer facilities, water facilities, and storm water drainage facilities are provided to the Annexation Area within 3 years after the effective date of annexation in the same manner as those services are provided to the Comparable Areas.

A thorough analysis of terrain and soil types of the Annexation Area and the Comparable Areas was previously incorporated herein as Exhibit 4. A more in depth discussion of the Annexation Area and the Comparable Areas follows:

Annexation Area: Ryan's Family Steak House

- a. Location: The Annexation Area is bordered by E. Third Street on the north and 446 on the east.
- b. Topography: The Annexation Area has minimal slope.

- c. Patterns of Land Use: The Annexation Area is used for commercial purposes and is zoned BL/PCD.
- d. Population Density: The Annexation Area has no residences.

Comparable Area I: Ponderosa

- a. Location: Comparable Area I is located on the southwest corner of Second Street and Walnut St.
- b. Topography: Comparable Area I has minimal slope.
- c. Patterns of land use: Comparable Area I is used for commercial purposes and is zoned BA
- d. Population Density: Comparable Area I has no residences.

Comparable Area II: Western Sizzlin Steak House

- a. Location: Comparable Area II is bordered by Walnut Street on the west and Walnut Knolls Apartment on the east.
- b. Topography: Comparable Area II has minimal slope.
- c. Patterns of land use: Comparable Area II is used for commercial purposes and is zoned BA.
- d. Population Density: Comparable Area II has no residences.

6.00 GENERAL RELATIONSHIP TO CITY SERVICES

The Annexation Area is located in the south part of the City. The relationship between the Annexation Area and existing incorporated city territory is shown on the map previously incorporated as Exhibit 1. City services are currently being provided to the City areas that border the Annexation Area.

The roads currently in place in the Annexation Area are shown on the Master Thoroughfare Plan map. The Master Thoroughfare Plan and map are incorporated herein as Exhibit 8. S. Walnut Street and Second Street are characterized as a Principal Arterials. The Plan states that the purpose of a Principal Arterial is to provide high traffic mobility with limited access. S. Walnut Street is connected to the Annexation Area by private entrance.

The Annexation Area currently receives fire protection from the Perry - Clear Creek Fire District. Upon the annexation's effective date, the City will provide this service. City parks are already easily accessible to the Annexation Area. The Annexation Area already has access to the City's functions of planning and engineering services, building inspection and social service programs. The City currently provides water service to all of the existing structures, and sewer service to all. For the

reasons stated above and the reasons elaborated below, annexation of this area is a logical extension of the City's corporate boundaries.

7.00 COST OF SERVICES METHODOLOGY

The capital services within the Annexation Area were evaluated to determine what, if any, new facilities are needed to provide services to the area in the same manner as those services are provided to comparable areas within the City's corporate boundaries. Each capital service was assessed and, where required, specific improvements have been programmed. The findings and proposed improvements for each capital service are detailed in the following report. Non-capital services, which are delivered to the area without installation of capital facilities in the area, were assessed in consultation with the administrator in charge of the service. Some services are already available to the Annexation Area, while other services will have to be initiated. Such findings are detailed below. The requirements and cost of these new services were determined by a fiscal analyst in consultation with the administrator in charge of each service based upon factors explained below. In each case, it is shown in this report that service is being or will be provided to the area to be annexed in a manner equivalent in standard and scope to the services being provided to Comparable Areas.

Although the Annexation takes effect in 1994, the City Budget and current AFSME labor agreement extend only through 1993. Therefore, cost estimates using these two documents are based on the 1993 year.

8.00 PROVISION OF SERVICES

8.01 SANITARY SEWER SERVICE

City sewer service is currently provided for all of the properties in the Annexation Area, and will be available to all properties planned within the area. The map indicating the locations of the sewer mains currently in place is attached and incorporated herein as Exhibit 9.

Maps showing the sewer main lines in the Comparable Areas are attached and incorporated herein as Exhibit 10. Sewer service in the Annexation Area and Comparable Areas is described as follows:

Annexation Area: Ryan's Steak House is currently by a private 8" sanitary sewer line that connects to the publicly-owned sanitary sewer system. This is at least equivalent to service in the Comparable Areas. If another party connects to this private line in the future, the City of Bloomington Utility Department will take over this private line.

Comparable Area I: All structures in this Areas have sanitary sewer service. A publicly-owned, minimum 8" main in a manner comparable to the Annexation Area.

Comparable Area II: All structures in this Areas have sanitary sewer service. A publicly-owned, minimum 8" main in a manner comparable to the Annexation Area.

SUMMARY OF SANITARY SEWER SERVICES

COST ESTIMATE FOR PROVISION OF SERVICE: \$0

METHOD OF FINANCING: Not Applicable

PLAN FOR ORGANIZATION AND EXTENSION OF SERVICES: Sanitary sewer service is now available to the Annexation Area in a manner equal to the Comparable Areas. The City will incur no cost for sanitary sewer services as a result of this annexation.

8.02 WATER DISTRIBUTION

The City Water Utility is serving all existing properties in the Annexation Area, as well as all Comparable Areas. The water lines in place in the Annexation Area are shown on the attached Exhibit 9. Utilities Service Board Rules, Regulations and Standards of Service for the City Water Utility are attached and incorporated herein as Exhibit 11. Water service in the Annexation Area and Comparable Areas is described as follows:

Annexation Area: The water mains serving this area are publicly owned ductile iron pipe, of minimum 6" diameter.

Comparable Area I: The water mains serving this area are publicly owned ductile iron pipe of minimum 6" diameter.

Comparable Area II: The water mains serving this area are publicly owned ductile iron pipe of minimum 6" diameter.

SUMMARY OF WATER FACILITIES

COST ESTIMATE OF PLANNED SERVICE: \$0

METHOD OF FINANCING: Not Applicable

PLAN FOR ORGANIZATION AND EXTENSION OF SERVICE: Water service is in place to all of the Annexation Area structures in a manner equal to water service in the comparable areas. No cost will be incurred by the City for this service.

8.03 FIRE HYDRANTS

Although there are no fire hydrants with the Annexation Area boundaries, one publicly-owned fire hydrant currently serves the Annexation Area. A map showing the locations of the hydrants is attached and incorporated herein as part of Exhibit 12. The spacing of the hydrants in the Annexation Area is consistent with the type and intensity of the development and the standards set by the Utilities Department, the Insurance Services Office, and the Ten States Standards. Applicable portions of these standards are attached and incorporated herein as Exhibit 13. Generally, spacing varies

between 350 and 600 feet, depending on these standards, with closer spacing required for industrial, commercial, and densely populated areas. The Comparable Areas all have fire hydrants installed according to the same standards. The fire hydrant locations in the Comparable Areas are shown on the map attached and incorporated herein as Exhibit 12.

The fire hydrant which serves the Annexation Area is presently rented to the Civil City by the Utility Department. Therefore, no additional charge for hydrant rental will result from this annexation.

SUMMARY OF FIRE HYDRANTS

COST ESTIMATE OF SERVICE: \$0

METHOD OF FINANCING: Not Applicable

PLAN FOR ORGANIZATION AND EXTENSION OF SERVICES: Fire hydrant service meeting the proper standards is currently available to the Annexation Area, at a level equal to the Comparable Areas. The hydrant rental charge for this service is presently paid for by the Civil City, and no additional rental charge will be incurred.

8.04 STORM WATER DRAINAGE FACILITIES

Prior to development, engineering hydraulic analyses of the storm drainage in the Annexation Area were performed by engineering consultants for the developers. The engineering studies examined the existing land and the natural slopes within the Annexation Area, as well as their ability to pass storm water runoff of the type that is associated with storms of such severity that there is a 100% chance that a storm of that intensity will occur within a 100 year period.

The standard on-site drainage requirements of the Engineering Department are that inlets and pipes be sized for a minimum of a two year flow, and that storm water detention, if necessary, be provided to prevent an increase in off-site run off during a 100 year storm when compared with the run off prior to development.

The storm drainage facilities within both Comparable Areas consist of curbed asphalt or concrete parking lots sloped to a central inlet and piped into the public drainage system.

The Annexation Area contains a curbed asphalt parking lot with inlets pipes discharging storm water runoff into the natural drainage way. The drainage systems in the Annexation Area have been constructed to provide the least practical amount of erosion or siltation, and will provide storm water drainage in a manner at least equal to the Comparable Areas.

In any drainage system, a system of swales and culverts will become clogged with debris and silt, and will require regrading and/or flushing. Response to complaints and correction of problems in the Annexation Area will be provided in the same manner that service is provided to the Comparable Areas. The experience of problems in the Comparable Areas provides the basis for estimation of the complaint demands to be expected in the Annexation Area. The records maintained by the City Engineering Department indicate that in the past year, no complaints were received from the Comparable Areas. Therefore, no clean-out is budgeted in this plan.

SUMMARY OF STORM WATER DRAINAGE FACILITIES

COST ESTIMATE FOR PROVISION OF SERVICES: \$0

METHOD OF FINANCING: Not Applicable

PLAN FOR ORGANIZATION AND EXTENSION OF SERVICES: Storm water drainage facilities in the Annexation Area are adequate and are being provided in the same manner that those services are provided to the Comparable Areas. There are no plans for further construction of drainage facilities in the Annexation Area. Immediately upon annexation, the City Engineering Department will respond to inquiries or complaints about drainage and will begin drainage related maintenance as may be required within the public right-of-way as a result of erosion or siltation.

8.05 STREET AND ROAD CONSTRUCTION AND MAINTENANCE

No roadways in the Annexation Area are public, and the City will incur no construction or maintenance costs as a result of this annexation.

SUMMARY OF STREET AND ROAD CONSTRUCTION AND MAINTENANCE

COST ESTIMATE OF MAINTENANCE: \$0

METHOD OF FINANCING: Not Applicable

PLAN FOR ORGANIZATION AND EXTENSION OF SERVICES: The City will provide no extension of services for street construction or maintenance for the Annexation Area.

8.06 STREET AND ROAD SERVICES

These services include routine pavement sweeping, routine leaf collection, and snow & ice removal for public roadways only. All of the roads in the Annexation Area will remain private upon annexation.

SUMMARY OF STREET AND ROAD SERVICES

COST ESTIMATE OF SERVICE: \$0

METHOD OF FINANCING: Not Applicable

PLAN FOR ORGANIZATION AND EXTENSION OF SERVICES: All roadways within the Annexation Area are private, and no street and road services will be extended to the area upon annexation.

8.07 STREET SIGNS AND TRAFFIC SIGNALS

Street signs and traffic signals in the City, including those in the Comparable Areas, are installed according to City policy regarding the location and installation of traffic control and street signs. The street signs in the Comparable Areas are recorded on the map that was previously incorporated as

Exhibit 12. The City policy on street signs fulfills the requirements contained in the "Indiana Manual on Uniform Traffic Control Devices" and in the Bloomington Municipal Code Book. Both of these volumes describe conditions under which each type of sign is to be installed; the City Engineer recommends sign placement to the Traffic Control Commission accordingly.

Street signs and traffic signals in the Annexation Area will remain private upon annexation.

SUMMARY OF STREET SIGNS AND TRAFFIC SIGNALS

COST ESTIMATE OF PLANNED SERVICES: \$0

METHOD OF FINANCING: Not Applicable

PLAN FOR ORGANIZATION AND EXTENSION OF SERVICES: The signage present in the Annexation Area is of the same scope and standard as the signage present in the Comparable Areas. This signage is private and will remain so upon annexation. No extension of street sign and signal services is planned for the Annexation Area.

8.08 STREET LIGHTS

The Board of Public Works of the City of Bloomington is responsible for the installation of public street lights. Street lights are installed by petition, consistent with the requirements set forth in I.C. Section 36-9-9-1, et seq. The petition shall be evaluated in relation to traffic, crime statistics, illumination levels, and availability of funds in a manner consistent with all areas within the corporate limits.

The Annexation Area currently has no street lights that will be publicly funded upon annexation.

SUMMARY OF STREET LIGHTS

COST ESTIMATE FOR PLANNED SERVICE: \$0

METHOD OF FINANCING: Not Applicable

PLAN FOR ORGANIZATION AND EXTENSION OF SERVICES: No extension of publicly street lights is planned for the Annexation Area.

8.09 SIDEWALKS

In general, the construction and maintenance of sidewalks is not the responsibility of the City, but that of the owner. The curbs are generally constructed for a life of 20+ years, and require little if any maintenance. Sidewalks and curbs are presently in place in all developed areas of the Annexation Area. Sidewalks are located in the Annexation Area in a manner equivalent to the Comparable Areas.

SUMMARY OF SIDEWALKS

COST ESTIMATE OF SERVICE: \$0

METHOD OF FINANCING: Not Applicable

PLAN FOR ORGANIZATION AND EXTENSION OF SERVICES: Since sidewalks are provided for the Annexation Area on a level at least equal to the Comparable Areas, no publicly funded sidewalk construction is planned in the Annexation Area.

8.10 ENGINEERING/HOUSING CODE INSPECTION

Owners and agents of rental properties within the City's corporate limits are required to register their properties with the City's Code Enforcement Office. These properties are then scheduled for housing code inspections every three or four years.

The Annexation Area currently contains no rental units, nor are any projected for the area.

SUMMARY OF HOUSING CODE INSPECTIONS

COST ESTIMATE OF SERVICE: \$0

METHOD OF FINANCING: Not Applicable

PLAN FOR ORGANIZATION AND EXTENSION OF SERVICES: No rental units are located with the Annexation Area, nor are any projected.

8.11 REDEVELOPMENT DEPARTMENT SERVICES

The Department of Redevelopment administers programs for the implementation of Community Development Block Grants available to the City through the federal Department of Housing and Urban Development. The annual grant amount is determined by the Federal Government and may be disbursed at the City's discretion among various eligible activities.

During fiscal year 1993 (May 1992 through May 1993), the City will receive Community Development Block Grants totaling \$742,000 which will be allocated to various projects including: rehabilitation of housing for low-moderate income families on a city-wide basis; small scale drainage projects and site improvements in targeted low-income areas; economic development activities, various public service programs; and a utility service program for low-moderate income families.

Applications from eligible low-moderate income families from the Annexation Area for assistance through the housing rehabilitation program will be processed in the same manner as other eligible applicants.

The Redevelopment records indicate that there were no grants or loans for home rehabilitation to property owners in the Comparable Areas during the previous fiscal year.

The amount of funds allocated to each Community Development Block Grant program is fixed and is disbursed as eligible applicants utilize the funds. For this reason, annexation will not result in any additional costs to these programs.

SUMMARY OF REDEVELOPMENT DEPARTMENT SERVICES

COST ESTIMATE OF SERVICE: \$0

METHOD OF FINANCING: Federal Community Development Block Grants

PLAN FOR PROVISION OF SERVICES: Immediately upon annexation, Annexation Area residents will be able to apply for any of the Community Development Block Grant Program services for which they may be eligible under program rules.

8.12 POLICE PROTECTION

Immediately upon annexation, Police Department services will be extended to the Annexation Area in the same standard and scope as provided to other residential areas in the City, including the Comparable Areas.

The City is divided into four police quadrants or districts. Each has officers assigned to answer calls for service within the district. Calls from the Annexation Area will be handled by the officers assigned to the South East District. If officers of that district are unavailable, then those of the North East District or the South West District will respond.

Additional funds for officer overtime and vehicle costs are being budgeted to enable response to the additional calls anticipated from the Annexation Area. The uniformed police officer is assigned to the Patrol Unit which operates 3 shifts per day. Officers work 6 days and then are off duty 3 days. Additional days off are scheduled for holidays, and vacation; days off also occur because of illness. In 1992, 38 officers were assigned to the Patrol Unit, and the average number on duty per 24 hours was 21. The average 8 hour day of the officers assigned to the Patrol unit in 1992 was expended as follows:

PATROL UNIT

Roll Call	5%	(26 minutes)
Equipment Maintenance	2%	(11 minutes)
Paperwork	12%	(55 minutes)
Traffic Enforcement	13%	(1 hour 4 minutes)
Accident Investigation	11%	(50 minutes)
Criminal Investigation	12%	(59 minutes)
Pro-active Patrol	45%	(3 hours 35 minutes)

Pro-active patrol serves several purposes. The primary purpose of patrol is to prevent crime. The function of detection and apprehension of offenders is closely related to the crime prevention function of patrol. Also, patrol promotes safe movement of vehicular and pedestrian traffic by enforcing traffic

and parking laws. In addition, the general well-being of the community is enhanced by officers on patrol reporting traffic hazards such as: traffic control devices out of service or icy road conditions, the location of water or power outages, reporting of fires, rendering of aid to the injured, and directing the services of other agencies to citizens in need of them, such as the welfare department, ambulance, or other departments within the city.

In order to be effective, pro-active patrol must be random. To patrol on a set schedule would result in an officer's movements becoming predictable, destroying his effectiveness. While engaged in pro-active patrol, officers are available for immediate dispatch to a call for service. Thus, they would then be able to respond to the additional calls anticipated by the Annexation Area. However, responding to additional calls will reduce the percentage of time spent in pro-active patrol, unless additional time is provided either through additional staff or through overtime.

It is a City priority not to decrease pro-active patrol time. In order that this annexation will not diminish time for pro-active patrol by increasing the work load within the same number of work hours, additional funds for overtime are included in this Plan.

The service demands expected from the Annexation Area have been estimated by a review of calls from the Comparable Areas on the following chart:

COMPARABLE AREAS POLICE CALL RESPONSE CHART

<u>Area</u>	<u>1991 Calls</u>
Comparable I	8
Comparable II	6
Average:	7

Using the average number of calls in the Comparable Areas, the number of calls anticipated for the Annexation Area is 7.

The Police Department estimates that each call uses approximately 35 minutes of an officer's time. Therefore, the total additional time needed to respond to calls from the Annexation Area is 245 minutes, or 4.1 hours, extended up to five full hours.

The additional time needed for calls from the Annexation Area can be provided for in any one of 3 ways. The time could be subtracted from pro-active patrol. Since the City has as a priority that pro-active patrol time not be reduced, that option is not included in this Plan. The second option would be to hire an additional officer. This option is not warranted because the time needed is less than 1 day of work, assuming an 8 hour day. This Plan does include the third option, which is to provide funds for overtime. According to the Fraternal Order of Police (FOP) contract in effect with the City, overtime must be assigned at a minimum of one hour increments. The overtime pay rate in the FOP contract for 1994 is \$18 per hour. Additional funds of \$90 (\$18 X 5 hours) for officer overtime are included for the Annexation Area.

The cost of materials that are needed for the annexation is estimated by using the 1993 budgeted amount of \$181,250 for operational expenses. This is composed of the following line items: Line 224 - Fuel & Oil;; Line 242 - Other Supplies; and Line 362 - Motor. The operational expenses calculation is made as follows:

\$181,250 materials cost divided by 36,269 total 1991 service calls equals \$5.00 average materials cost per call; \$5.00 multiplied by 7 calls anticipated from the Annexation Area equals \$35 .

SUMMARY OF POLICE PROTECTION

COST ESTIMATE OF SERVICES:

Cost of Overtime:	\$90
Cost of Materials:	<u>35</u>
Total:	\$125

METHOD OF FINANCING: General Fund

PLAN FOR PROVISION OF SERVICES: Routine police service will be provided using personnel assigned to the South East District immediately upon the effective date of annexation. Response to calls, traffic-related activities, investigation, pro-active patrol and all other services will be provided to the same standard and scope provided to the Comparable Areas.

8.13 FIRE PROTECTION

Immediately upon the annexation's effective date, the City Fire Department will begin first call response to the Annexation Area, providing service to the same standard and scope as provided to all Comparable Areas within the City. Manpower for the responses to the Annexation Area will be provided from two fire stations. Number 4 Station will send 1 pumper with 4 fire fighters and will have a second pumper enroute from our Number 3 Station with 4 additional fire fighters. If one of these stations is busy, the Number 5 Station will then respond with 4 fire fighters.

Response time to the area is 1 minute from Number 4 Station and 3 minutes from Number 3 Station. Response times from the nearest fire station to each Comparable Area, number of yearly calls and ratio of calls per person from the Comparable Areas are noted on the chart below:

COMPARABLE AREA FIRE CALL RESPONSE CHART 1991

<u>Comparable Area</u>	<u>Response Minutes</u>	<u>Calls</u>
Comparable Area I	1	1
Comparable Area II	2	1
Average:		1

The average number of fire runs in the Comparable Areas and the Annexation Area's projected fire runs per year is one. In order to estimate the funds required to provide this additional run to the Annexation Area, the operating cost per run is calculated. The 1993 budget for operating expenses is composed of the following line items: Line 223 - Garage & Motor Supplies; Line 224 - Fuel & Oil; Line 232 - Motor Vehicle Repair; Line 242 - Other Supplies; Line 362 - Motor; and Line 365 - Other Repairs. The total operating expenses are \$58,056. That amount divided by the total number of fire runs made in 1991 is:

\$58,056 divided by 1,554 runs equals \$37.36 cost per run; \$37.36 multiplied by 1 additional run equals \$37.36 additional cost for Fire Department services.

There is ample time for the Fire Department staff to respond to 1 additional run per year. When added to the 1,554 runs in 1991, this is still less than one run per day for the primary responding station (and less than 1 additional run for the secondary responding station):

365 days multiplied by 5 stations equals 1,825 station response days; 1,554 runs in 1991 plus 1 run anticipated from the Annexation equals 1,555; 1,555 runs divided by 1,825 days equals .85 runs per day per station as a result of the annexation.

Staff is already on payroll with time available to operate the 5 stations for 24 hours a day, 365 days per year. Thus, service will be provided using existing staff and equipment, and with additional funds to make the runs anticipated in serving the Annexation Area to the same standard and scope as the Comparable Areas are served.

SUMMARY OF FIRE PROTECTION

COST ESTIMATE OF SERVICE: \$37

METHOD OF FINANCING: General Fund

PLAN FOR ORGANIZATION AND EXTENSION OF SERVICE: Immediately upon the annexation's effective date, full fire protection service on a first call basis will be provided to the Annexation Area.

8.14 ANIMAL SHELTER/ANIMAL CONTROL

The City of Bloomington provides two types of services related to animals. The Animal Shelter function involves a facility to shelter, care for and, if necessary, humanely euthanize animals. The Animal Control function involves serving the community with regular patrol, investigation of complaints, education, and emergency services.

Animal Control services are provided only within the corporate City limits at the present time. Immediately upon annexation, the following animal control services will be provided to the Annexation Area:

- Three full time animal control officers will be available 8 AM to 8 PM Monday through Friday and from 8 AM to 5 PM on Saturday. These officers provide service contacts including pickup of stray, injured or dead animals; investigation of complaints, assistance with bite cases; and issuance of citations for violations of animal control ordinances.
- Twenty-four hour emergency service will be available at all other times for such emergencies as animal bite incidents, injured animals, and police assistance calls.
- The area will be patrolled on a regular basis at least twice weekly.

The above services are the same as those provided to the City as a whole, including the Comparable Areas. The 1991 experience in the Comparable Areas is listed below:

COMPARABLE AREAS SERVICE CONTACTS AND EMERGENCY CALL-OUTS, 1991

<u>Area</u>	<u>Service Contacts</u>	<u>Emergency Call-outs</u>
Comparable Area I	0	0
Comparable Area II	0	0

Service requirements for the Annexation Area have been estimated by average number service contacts and emergency call-outs in the Comparable Areas. The average ratio for service contacts is 0, and for emergency call-outs is 0.

SUMMARY OF ANIMAL CONTROL

COST ESTIMATED OF SERVICE: \$0

METHOD OF FINANCING: General Fund

PLAN FOR ORGANIZATION AND EXTENSION OF SERVICES: Immediately upon the effective date of annexation, Animal Shelter services will be extended to the Annexation Area to a standard and scope equivalent to those provided to comparable areas of the City.

8.15 REFUSE COLLECTION

Refuse collection will not be extended to the Annexation Area, as it is a commercial area. Comparable Areas I and II do not receive refuse collection services from the City.

SUMMARY OF REFUSE COLLECTION

COST ESTIMATE OF SERVICE: \$0

METHOD OF FINANCING: General Fund

PLAN FOR ORGANIZATION AND EXTENSION OF SERVICES: Refuse collection will not be extended to the Annexation Area, as it is a commercial area.

8.16 PARKS AND RECREATION

The City's Parks and Recreation Department offers a wide variety of organized activities including, but not limited to, passive recreation, recreational sports, competitive sports, sports instruction, holiday and

seasonal celebrations, special events, seasonal playground programs, community programs, fitness training, and Older American programs. Some activities are free; some involve a small fee.

The Annexation Area is located within 2 miles of several City Parks and Recreation sites which together offer a wide range of opportunities. These distances are similar to those of the Comparable Areas from similar sites. A map noting the Parks and Recreation site locations and the locations of the Annexation Area and Comparable Areas I and II is attached and incorporated herein as Exhibit 17. Included in this exhibit is a chart showing the facilities and activities offered at each site. A summary of City parks in relation to the Annexation Area and the Comparable Areas is given below:

Annexation Area: Located within a one mile radius are the following parks: Park Ridge East Park and Park Ridge West Park.

Located within a two mile radius are the following parks: Southeast Park.

Comparable Area I: Located within a one mile radius are: Seminary Square Park, People's Park,, Bryan Park, Maple Foot Skate Park, Third Street. Park, and West Ninth Street Park. Within two mile radius are: Crestmont, Miller Shower Park, Winslow Woods Park, Rail to Trails Park, and Southeast Park.

Comparable Area II: Located with one mile radius are: Miller Shower Park, Cascades Park, Crestmont Park, and West Ninth Street Park. Within two mile radius: Seminary Square Park, People's Park, Maplefoot Skate Park, Third Street Park, Building and Trades Park, and Bryan Park.

At present, all activities are open to residents of unincorporated areas. However, a secondary priority registration status and a higher out-of-City fee is applied to most of the recreation and facility programs. There is no City residency requirement or higher fee for utilization of park areas with the exception of fee support facilities, such as Winslow ballfields and Bryan Park pool.

SUMMARY OF PARKS AND RECREATION

COST ESTIMATE OF SERVICE: \$0

METHOD OF FINANCING: General Fund

PLAN FOR ORGANIZATION AND EXTENSION OF SERVICES: All services are organized and in place for the Annexation Area , to the same standard and scope offered to of the Comparable Areas.

8.17 HUMAN RESOURCES

The City Human Resources Department administers a wide variety of programs for residents of the City and surrounding areas. Current programs and scopes of citizen eligibility are as follows:

Program	Scope
1. Senior Citizens' Nutrition Project	Owen and Monroe Counties
2. Title XX Childcare Assistance Pgm.	No restrictions
3. Childcare Food Program	No restrictions
4. Volunteer Action Center	Monroe County and vicinity
5. Community Farmers' Market	Statewide
6. Day Care Resources	No restrictions
7. Teen Hotline	No restrictions
8. Youth Substance Abuse Prevention	No restrictions
9. Regional Office, Governor's Commission for a Drug-Free Indiana	Nine counties
10. Commission on Handicap Concerns	No restrictions
11. Commission on the Status of Women	No restrictions
12. Short-term, topic-specific task forces	No restrictions

All Human Resources Department programs are already available to the Annexation Area on the same basis as they are available to other areas in the City, including the Comparable Areas. Certain programs require specific client qualifications having to do with income, age, family circumstances, etc. Access to these programs for the Annexation Area residents is determined on the same basis as access for residents of other areas, including the Comparable Areas.

Because the Annexation Area is already served to the standard and scope equivalent to the service offered to Comparable Areas and because eligible Annexation Area residents are already permitted to participate in these programs, no new service is proposed.

SUMMARY OF HUMAN RESOURCES SERVICES

COST ESTIMATE OF SERVICE: \$0

METHOD OF FINANCING: Not Applicable

PLAN FOR ORGANIZATION AND EXTENSION OF SERVICES: All services are organized and in place for the Annexation Area residents to the same standard and scope offered to residents of the Comparable Areas. No extension of service is required or proposed.

8.18 PLANNING AND ZONING SERVICES, BUILDING PERMITS, INSPECTION AND BUILDING CODE ENFORCEMENT

All the Planning Department services, and building plan reviews, permit issuance, inspections, and code enforcement performed by the Engineering Department and Code Enforcement Division are

currently being provided to all residents of the City of Bloomington and the City's 2-mile fringe planning and zoning jurisdiction. The Annexation Area is presently included within the 2-mile fringe area. A map showing the area to which these services are being provided is attached and incorporated as Exhibit 18.

The Planning Department reviews and approves site plans of proposed new construction to insure compliance with applicable regulations. Specific proposals such as variance requests, special exceptions, conditional use, rezoning requests, and public right-of-way vacations are reviewed and recommendations are forwarded to the Plan Commission, Board of Zoning Appeals and Common Council for their consideration. Additionally, the Planning Department conducts comprehensive planning and transportation studies.

The Engineering Department issues permits for building construction, plumbing and electrical installation, sign erection, and occupancy. Prior to issuing an occupancy permit, the Engineering Department conducts on-site inspections to insure conformance with previously approved plans. The Engineering Department oversees zoning and building code violation abatement. This involves an on-site inspection of the violation, consultation with citizens and possible referral to the Legal Department.

Code Enforcement will provide ordinance enforcement to the area on a compliance basis. Also, nuisance enforcement will be provided for things like weeds, trash and other type of nuisances. A service and cost summary for Code Enforcement inspections of the rental units in the Annexation Area is incorporated in Section 8.10 of this Plan.

Planning and Engineering services are already provided to the entire City and its 2-mile fringe as shown on the map previously incorporated as Exhibit 18. As a portion of the unincorporated area within the municipal planning jurisdiction, the Annexation Area presently receives these services to the same standard and scope provided to all other areas of the City, including the Comparable Areas.

SUMMARY OF PLANNING AND ZONING SERVICES, BUILDING PERMITS, INSPECTION AND BUILDING CODE ENFORCEMENT

COST ESTIMATE OF PLANNED SERVICE: \$0

METHOD OF FINANCING: Not Applicable

PLAN FOR ORGANIZATION AND EXTENSION OF SERVICES: Since the Annexation Area is presently within the 2-mile fringe for planning and zoning jurisdiction, it currently receives planning and zoning services, building permits, inspections, and building code enforcement services to the same standard and scope provided to all other areas of the City including the Comparable Areas.

8.19 ADMINISTRATIVE SERVICES

City administration and operations include departments which are not directly involved in the provision of the capital and noncapital services discussed previously. The City of Bloomington departments which provide administration services to the City at large are the Mayor's Office, City Council Office, Controller's Office, Legal Department and Personnel Department.

The Mayor's Office provides an ombudsman function for the residents of Bloomington in addition to its main function as chief executive. The office also dispenses information and provides a referral service to other City departments, government agencies or private organizations.

The City Council Office is responsible for organizing City Council meetings and official record-keeping and provides a forum for City legislation.

The Controller's Office oversees the municipal budgetary system. The office also issues bicycle licenses, City parking permits and itinerant merchants' licenses.

The Legal Department initiates punitive action for ordinance violations, responds to requests for legal opinions from other departments, represents the City of Bloomington in legal matters and addresses human rights and affirmative action compliance matters. In addition, the Legal Department investigates complaints filed pursuant to the Human Rights Ordinance, and represents complainants upon a finding of probable cause.

The Personnel Department is responsible for City job listings and board and commission vacancies.

SUMMARY OF ADMINISTRATIVE SERVICES

COST ESTIMATE OF PLANNED SERVICE: \$0

METHOD OF FINANCING: Not Applicable

PLAN FOR ORGANIZATION AND EXTENSION OF SERVICES: Immediately upon annexation, the City's administrative services provided by the Mayor's Office, City Council Office, Controller's Office, Legal Department and Personnel Department will be provided to the Annexation Area and its residents in the same manner and scope that these services are provided to the Comparable Areas.

8.20 OTHER CITY FUNCTIONS

This Plan outlines all City services that will be impacted by the inclusion of the Annexation Area within the City's corporate boundaries.

Any services not specifically addressed in this report have not been omitted for lack of consideration. Rather, their absence indicates that provision of these services to the Annexation Area and/or its residents will be provided in the same manner that such services are provided to the Comparable Areas without the expenditure of additional funds.

In conclusion, therefore, it must be noted that any services currently available to the Comparable Areas and/or their residents which were not previously discussed in this Plan will be made available in the same manner to the Annexation Area and/or its residents immediately upon annexation.

OTHER CITY FUNCTIONS SUMMARY

COST ESTIMATE FOR PROVISION OF SERVICES: \$0

METHOD OF FINANCING: Not Applicable

PLAN FOR ORGANIZATION AND EXTENSION OF SERVICES: Immediately upon annexation, any municipal services not previously discussed in this plan will be made available in the same manner to the Annexation Area and/or its residents as it is currently available to comparable areas of the City, including the Comparable Areas.

9.00 HIRING PLAN

It is anticipated that this annexation will not result in the elimination of jobs for employees of other governmental entities, but, in the event it does, the Director of Personnel is directed to assist these employees in obtaining new employment. However, the City will not be required to hire any of these employees.

In the event of unforeseen elimination of jobs, the Personnel Director will take the application of any such employee and maintain a special file of these applications. Each application will be forwarded to major employers in the area, and to any City department having a job opportunity for which the individual is qualified. Each individual will also be referred to the Indiana State Employment Security Division.

10.00 SUMMARY OF COSTS

The following summary of costs includes the annual maintenance costs beginning in 1994.

Sanitary Sewer Service	\$ 0.00
Water Distribution	0.00
Fire Hydrants	0.00
Storm Water Drainage Facilities	0.00
Street and Road Construction and Maintenance	0.00
Street and Road Services	0.00
Street Signs and Traffic Signals	0.00
Street Lights	0.00
Sidewalks	0.00
Engineering/Housing Code Inspection	0.00
Redevelopment Department Services	0.00
Police Protection	125.00
Fire Protection	37.00
Animal Shelter/Animal Control	0.00
Refuse Collection	0.00
Parks and Recreation	0.00
Human Resources	0.00
Planning and Zoning Services, Building Permits, Inspection and Building Code Enforcement	0.00
Administrative Services	0.00
Other City Functions	0.00
 Total Cost Incurred:	<u>\$162.00</u>
	=====