

See # 82-76  
for Fine Schedule

ORDINANCE 82-1

To Repeal and Re-enact Title 15 of the Bloomington Municipal Code,  
Entitled "Vehicles and Traffic" and to Repeal Certain Sections of  
Title 12, Entitled "Streets, Sidewalks, Storm Sewers" and Section  
18.04.120, Entitled "Parking Adjacent to Building.

WHEREAS, a 1981 survey on traffic signal and sign modernization by a professional consulting engineering firm, funded by federal highway funds has resulted in an up-to-date list of signed parking regulations as they exist on Bloomington streets and parking lots, and

WHEREAS, IC 9-4-1-27 and IC 36-1-3-8(7) and (8) prohibit a municipality from duplicating provisions of state statutes and some duplication exists in the current municipal code, and

WHEREAS, IC 9-4-1-27(b) permits local governments to alter by ordinance state speed limits on streets under local jurisdiction,

NOW, THEREFORE, BE IT HEREBY ORDAINED BY THE COMMON COUNCIL OF THE CITY OF BLOOMINGTON, MONROE COUNTY, INDIANA, THAT:

SECTION I. Title 15 of the Bloomington Municipal Code shall be repealed and re-enacted to read as follows:

Title 15

VEHICLES AND TRAFFIC

Chapters:

- 15.04 Definitions
- 15.08 Administration
- 15.12 Stop, Yield and Signalized Intersections
- 15.16 One Way Streets and Alleys
- 15.20 Turn Restrictions
- 15.24 Speed Regulations
- 15.28 Truck Routes
- 15.32 Parking Controls
- 15.36 Residential Parking Permits
- 15.40 Municipal Parking Lots and Garages
- 15.44 Traffic Commission
- 15.48 Emergency Removal and Impoundment of Vehicles
- 15.52 Abandoned Vehicles
- 15.56 Bicycles
- 15.60 Miscellaneous Traffic Rules

Chapter 15.04

DEFINITIONS

Sections:

- 15.04.010 Definitions Generally
- 15.04.020 Abandoned Vehicle
- 15.04.030 Alley
- 15.04.040 Authorized Towing Service
- 15.04.050 Automobile Scrapyard
- 15.04.060 Officer
- 15.04.070 Parked
- 15.04.080 Parking Meter

- 15.04.090 Parts
- 15.04.100 Physically Handicapped Person
- 15.04.110 Private Property
- 15.04.120 Public Property
- 15.04.130 Soliciting
- 15.04.140 Truck Route

15.04.010 Definitions generally. (a) Terms used in this title shall have the meanings defined for such terms by the Indiana Statutes, Title 9, "Motor Vehicles", unless specifically provided otherwise.

(b) Any reference in this title to a specific street, avenue or drive shall be deemed to be a reference to the exact and correct name of such street so long as the first part of the name before the word "street", "avenue", or "drive", as the case may be, is correctly stated.

15.04.020 Abandoned vehicle. "Abandoned vehicle" means:

- (1) a vehicle located on public property illegally;
- (2) a vehicle left on public property continuously without being moved for three days;
- (3) a vehicle that has remained on private property without the consent of the owner or person in control of that property for more than forty-eight hours;
- (4) a vehicle from which there has been removed the engine, transmission, or differential or that is otherwise partially dismantled or inoperable and left on public property;
- (5) a vehicle that has been removed by an authorized towing service upon request of an officer enforcing a statute or ordinance other than chapter 15.52, if the vehicle once impounded is not claimed or redeemed by the owner or his agent within fifteen days of its removal; or
- (6) a vehicle that is six or more model years old and mechanically inoperable, and is left on private property continuously in a location visible from public property for more than thirty days.

15.04.030 Alley. "Alley" means a public way for vehicular travel located at the rear or side of residences or businesses.

15.04.040 Authorized towing service. "Authorized towing service" means a business that engages in moving or removing disabled vehicles, and, once removed, to store or impound vehicles, and that has been requested by the Bloomington police department to tow vehicles.

15.04.050 Automobile scrapyard. "Automobile scrapyard" means a business organized for the purpose of scrap metal processing, automobile wrecking, or operating a junkyard.

15.04.060 Officer. "Officer" means every officer of the Bloomington Police Department and any other duly constituted law officer who may be aiding the Bloomington Police Department at any time, including state and county officers.

15.04.070 Parked. "Parked" means, when prohibited, any vehicle that is standing, stopped, or parked, whether occupied or not.

15.04.080 Parking meter. "Parking meter" means a device which indicates the length of time during which a vehicle may be parked in a particular place which has as a part a receptacle or chamber for receiving and storing coins, and a slot or place in which coins may be deposited; a timing mechanism to indicate the passage of the interval of time during which parking is permissible and which also displays an appropriate signal when such interval of time has elapsed; and brief instructions as to its operations.

15.04.090 Parts. "Parts" means all components of a vehicle that as assembled do not constitute a complete vehicle.

15.04.100 Physically handicapped person. "Physically handicapped person" means a person who has been issued a special registration plate for a motor vehicle by the Bureau of Motor Vehicles under IC 9-7-4.1-1 which limits eligibility for the plate to one who has permanently lost the use of at least one arm or one leg, or is so severely disabled as to be unable to move without the aid of crutches or a wheelchair.

15.04.110 Private property. "Private property" means all property other than public property.

15.04.120 Public property. "Public property" means a public right-of-way, street, highway, alley or park owned or operated by a governmental unit.

15.04.130 Soliciting. "Soliciting" means any one or more of the following activities:

- (1) seeking to obtain gifts or contributions for the support or benefit of any charitable or nonprofit association, organization, corporation, or project;
- (2) seeking to obtain contribution, support, votes or political support for any candidate;
- (3) seeking to sell or obtain orders or subscriptions of goods, wares, merchandise, foodstuffs, publications, or services; or
- (4) seeking to distribute any advertising, literature, or other materials.

15.04.140 Truck route. "Truck route" means a way over certain streets along which trucks coming into and going out of the city must operate.

## CHAPTER 15.08

### ADMINISTRATION

#### Sections:

- 15.08.010 Traffic engineer
- 15.08.020 Authority to install traffic control devices
- 15.08.030 Traffic control devices
- 15.08.040 Temporary, experimental, or emergency traffic regulations
- 15.08.050 Accident report fees

15.08.010 Traffic engineer. (a) The city engineer shall serve as city traffic engineer in addition to his other functions, and shall exercise the powers and duties with respect to traffic as provided in this chapter.

(b) It shall be the duty of the traffic engineer or designee to determine the installation, proper timing, and maintenance of traffic control devices; to conduct engineering analyses of traffic accidents and to devise remedial measures; to conduct engineering investigations of traffic conditions, including those studies required by law for adoption of additional traffic regulations with respect to streets and highways under city jurisdiction; to cooperate with other city officials in the development of ways and means to improve traffic conditions; to test traffic control devices under actual conditions of traffic; and to carry out any additional powers and duties imposed by this chapter or other ordinances of the city.

(c) The traffic engineer is authorized to designate and maintain appropriate devices, marks or lines upon the surface of the roadway and crosswalks at intersections and at such other places where there is particular danger to pedestrians, and to mark lanes for traffic on streets at such places as deemed necessary, consistent with this title.

15.08.020 Authority to install traffic control devices. The traffic engineer shall designate and maintain official traffic control devices when and as required by this title to effectuate city traffic ordinances, and may place and maintain such additional official traffic control devices as deemed necessary to regulate, warn, or guide traffic under city or state traffic laws.

15.08.030 Traffic control devices. All traffic control signs, signals and devices erected under this title shall conform to the Indiana Manual on Uniform Traffic Control Devices for Streets and Highways as approved by the Indiana Department of Highways. All signs and signals shall as far as practicable be uniform as to type and location throughout the city.

15.08.040 Temporary, experimental or emergency traffic regulations. The chief of police with the approval of the city traffic engineer is empowered to make regulations necessary to effectuate the provisions of this title and any other city traffic ordinances, and to make and enforce temporary or experimental regulations. Either the chief of police or the traffic engineer is empowered to

make regulations necessary to deal with emergencies or special conditions.

(a) Temporary, experimental, or emergency regulations shall not remain in effect for more than ninety days;

(b) In the event the chief of police, city traffic engineer or Traffic Commission recommends that any order entered under this section be made permanent, such recommendation shall be made in writing and submitted to the Common Council for its consideration within sixty days of the date of entry of said order.

15.08.050 Accident report fees. The police department is authorized to charge a fee of three dollars for copies of accident reports not exceeding six pages and a fee of fifty cents per page for copies exceeding six pages.

#### CHAPTER 15.12

#### STOP, YIELD AND SIGNALIZED INTERSECTIONS

##### Sections:

- 15.12.010 Stop Intersections
- 15.12.020 Yield Intersections
- 15.12.030 Signalized Intersections
- 15.12.040 Violation and Penalty

15.12.010 Stop intersections. (a) The intersections described in Schedule A, attached hereto and made a part hereof, are designated stop intersections. When appropriate signs are erected at the entrances to such intersections, the operator of a vehicle approaching any of the streets where a sign has been erected shall bring such vehicle to a full and complete stop before entering the intersection, except when directed by an officer to do otherwise.

(b) The intersections described in Schedule B, attached hereto and made a part hereof, are designated multi-stop intersections, which may be a four-way stop, a three-way stop or an all-way stop. When appropriate signs are erected at the entrance to such intersections, the operator of a vehicle entering any of the streets shall bring such vehicle to a full and complete stop before entering the intersection, except when directed by an officer to do otherwise.

15.12.020 Yield intersections. The intersections described in Schedule C, attached hereto and made a part hereof, are designated yield intersections. When appropriate signs are erected at the entrance to such intersections, the operator of a vehicle approaching any of the streets where a sign has been erected shall slow down and yield the right-of-way to any vehicle on the cross street, except when directed by an officer to do otherwise.

15.12.030 Signalized intersections. The intersections described in Schedule D, attached hereto and made a part hereof, are designated signalized intersections. When appropriate traffic control signals are installed at each intersection, the operator of a vehicle entering the intersections shall obey the signal displayed as the driver approaches the intersection, except when directed by an officer to do otherwise.

#### SCHEDULE A STOP INTERSECTIONS

<u>Traffic on</u>	<u>Shall stop for traffic on</u>
Adair Lane	Pleasant Ridge Road
Adams Street (Southbound)	Fifth Street
Alexander Street	Cottage Grove Avenue
Alexander Street	Eleventh Street
Alexander Street	Tenth Street
Alice Avenue	Dunn Street
Alice Avenue	Grant Street
Allen Street	Bloomfield Road

SCHEDULE A CONTINUED

<u>Traffic on</u>	<u>Shall Stop for Traffic on</u>
Allen Street	Henderson Street
Allen Street	Lincoln Street
Allen Street	Madison Street
Allen Street	Morton Street
Allen Street	Rogers Street
Allen Street	Walnut Street
Allen Street	Washington Street
Allendale Court	Allendale Drive
Allendale Drive	Walnut Pike
Allendale Drive	Winslow Road
Anita Street	First Street
Anna Lee Lane	Bloomfield Road
Arbutus Drive	Atwater Avenue
Arbutus Drive	Second Street
Arbutus Drive	Third Street
Arden Drive	Oxford Drive
Arden Drive	Wilton Drive
Atwater Avenue	High Street
Auto Mall Road	Buick Cadillac Blvd.
Auto Mall Road	Covenanter Drive
Bainbridge Drive	Allendale Drive
Ballantine Road	Atwater Avenue
Ballantine Road	First Street
Ballantine Road	Maxwell Lane
Ballantine Road	Southdowns Drive
Ballantine Road	Third Street
Bankers Drive	Rusgan Drive
Barbara Drive	Glendora Drive
Barbara Drive	Saville Street
Barge Street	Leonard Springs Road
Beacon Court	Plymouth Road
Belhaven Court	Rockcreek Drive
Blackstone Court	Park Ridge Road
Blair Avenue	Eleventh Street
Blue Ridge Drive	Bankers Drive
Blue Ridge Drive	Clover Lane
Blue Ridge Drive	Walnut Street
Bradley Street	Meadowbrook Avenue
Bradley Street	Pleasant Ridge Road
Bradshire Street	Allendale Drive
Briarcliff Drive	Kinser Pike
Brighton Avenue	Meadowbrook Avenue
Brookdale Drive	Kinser Pike
Brooks Drive	Covenanter Drive
Brookside Drive	Ridgeview Drive
Browning Court	Allendale Drive
Browning Lane	Allendale Drive
Browning Place	Browning Lane
Brownridge Road	Meadowbrook Avenue
Brownridge Road	Pleasant Ridge Road
Bryan Street	Seventh Street
Buckingham Drive	Westminster Way
Buckner Street	Smith Avenue
Buckner Street	Third Street
Buick Cadillac Blvd.	College Mall Road
Burberry Lane	Winslow Road
Cabot Court	Sheffield Drive
Cambridge Court	Park Ridge Road
Cambridge Drive	Sheffield Drive
Cameron Avenue	Meadowbrook Avenue
Caradon Hill	Wexley Road
Cascade Drive	Skyline Drive
Cascade Road	College Avenue
Cascade Road	Walnut Street
Central Street	Alexander Street
Central Street	Summit Street
Chambers Drive	Rogers Street
Chelsea Court	Queens Way
Cherokee Drive	Rogers Street

SCHEDULE A CONTINUED

<u>Traffic on</u>	<u>Shall Stop for Traffic on</u>
Childs Court	Rockcreek Drive
Christopher Drive	Brighton Avenue
Christopher Drive	Brownridge Road
Christopher Drive	Cameron Avenue
Circle Drive	Ruby Lane
Circle Drive	Southdowns Drive
Clairmont Place	Allendale Drive
Clark Street	Third Street
Clifton Avenue	Atwater Avenue
Clifton Avenue	First Street
Clifton Avenue	Hillside Drive
Clifton Avenue	Hunter Avenue
Clifton Avenue	Second Street
Clifton Avenue	Third Street
Clover Lane	Dunn Street
Clover Terrace	Cascade Drive
Clover Terrace	Skyline Drive
College Avenue	Dodds Street
College Avenue	Hillside Drive
College Mall Road	Moore's Pike
Collinswood Drive	Valley Forge Road
Colony Court	Sheffield Drive
Concord Avenue	Morningside Drive
Coolidge Drive	Rockport Road
Cory Lane	Bloomfield Road
Cory Lane	Third Street
Cottage Grove Avenue	Adams Street
Cottage Grove Avenue	Grant Street
Cottage Grove Avenue	Indiana Avenue
Cottage Grove Avenue	Lincoln Street
Cottage Grove Avenue	Monroe Street
Cottage Grove Avenue	Walnut Street
Cottage Grove Avenue	Washington Street
Cottage Grove Avenue	Woodlawn Avenue
Cottonwood Circle	Buttonwood Lane
Covenanter Court	Covenanter Drive
Covenanter Court	Rechter Drive
Covenanter Drive	College Mall Road
Covenanter Drive	High Street
Covey Lane	Miller Drive
Davis Street	Grant Street
Davis Street	Henderson Street
Davis Street	Lincoln Street
Davis Street	Palmer Avenue
Davis Street	Rogers Street
Davis Street	Walnut Street
Davis Street	Washington Street
Davison Street	Howe Street
Davison Street	Third Street
Deepwell Court	Round Hill Lane
Devon Lane	Longwood Avenue
Diamond Street	Eleventh Street
Dixie Street	Fairview Street
Dixie Street	Henderson Street
Dixie Street	Lincoln Street
Dixie Street	Rogers Street
Dixie Street	Walnut Street
Dixie Street	Washington Street

SCHEDULE A CONTINUED

<u>Traffic on</u>	<u>Shall Stop for Traffic on</u>
Dodds Street	Fairview Street
Dodds Street	Henderson Street
Dodds Street	Lincoln Street
Dodds Street	Walnut Street
Dodds Street	Washington Street
Dogwood Lane	Skyline Drive
Dorchester Drive	Hillside Drive
Driscoll Street	Grant Street
Driscoll Street	Henderson Street
Driscoll Street	Lincoln Street
Driscoll Street	Madison Street
Driscoll Street	Palmer Avenue
Driscoll Street	Rogers Street
Driscoll Street	Walnut Street
Driscoll Street	Washington Street
Duncan Drive	Rockport Road
Dunn Street	Allen Street
Dunn Street	Atwater Avenue
Dunn Street	Cascade Road
Dunn Street	Cottage Grove Avenue
Dunn Street	Davis Street
Dunn Street	Dixie Street
Dunn Street	Dodds Street
Dunn Street	Driscoll Street
Dunn Street	Eleventh Street
Dunn Street	Grimes Lane
Dunn Street	Second Street
Dunn Street	Tenth Street
Dunn Street	Wylie Street
Eastside Drive	Atwater Avenue
Eastside Drive	Circle Drive
Eastside Drive	First Street
Eastside Drive	Maxwell Lane
Eastside Drive	Second Street
Eddington Drive	Allendale Drive
Edgehill Court	Montclair Avenue
Edwards Row	Overhill Drive
Eighteenth Street	Dunn Street
Eighth Street	Adams Street
Eighth Street	College Avenue
Eighth Street	Dunn Street
Eighth Street	Indiana Avenue
Eighth Street	Jefferson Street
Eighth Street	Lincoln Street
Eighth Street	Morton Street
Eighth Street	Rogers Street
Eighth Street	Walnut Street
Eighth Street	Washington Street
Eighth Street	Woodlawn Avenue
Elderberry Court	Buttonwood Lane
Eleventh Street	Indiana Avenue
Eleventh Street	Lincoln Street
Eleventh Street	Park Avenue
Eleventh Street	Walnut Grove
Eleventh Street	Walnut Street
Eleventh Street	Woodlawn Avenue
Elliston Drive	Bainbridge Drive
Elm Street	Eighth Street
Elm Street	Fifth Street
Elm Street	Fourth Street
Elm Street	Sixth Street
Essex Court	Allendale Drive

Traffic on

Shall Stop for Traffic on

Euclid Street  
Euclid Street  
Euclid Street  
Faculty Avenue  
Faculty Avenue  
Faculty Avenue  
Fairington Drive  
Fairmont Court  
Fairoaks Lane Road  
Fairview Street  
Fairview Street  
Fairview Street  
Fairview Street  
Fairview Street  
Fairview Street  
Fairview Street  
Fairview Street  
Fairview Street  
Fairview Street  
Fairview Street  
Fairview Street  
Fairview Street  
Fairview Street  
Fenway Place  
Fess Avenue  
Fess Avenue  
Fess Avenue  
Fess Avenue  
Fess Avenue  
Fess Avenue  
Fess Avenue  
Fess Avenue  
Fess Avenue  
Fess Avenue  
Fess Avenue  
Fess Avenue  
Fess Avenue  
Fess Avenue  
Fess Avenue  
Fess Avenue  
Fieldcrest Avenue  
Fieldcrest Avenue  
Fifteenth Street  
Fifteenth Street  
Fifteenth Street  
Fifteenth Street  
Fifteenth Street  
Fifteenth Street  
Fifteenth Street  
Fifteenth Street  
Fifteenth Street  
Fifteenth Street  
Fifteenth Street  
Fifth Street  
Fifth Street  
Fifth Street  
Fifth Street  
First Street  
First Street  
Fleener Avenue  
Forrest Avenue  
Forrest Avenue  
Forrest Avenue  
Forrest Avenue  
Forrest Avenue  
Forrest Avenue  
Fourteenth Street

Howe Street  
Second Street  
Third Street  
Atwater Avenue  
Third Street  
Hunter Avenue  
Leonard Springs Road  
Rockcreek Drive  
Winfield Road  
Eighth Street  
Eleventh Street  
Fifteenth Street  
Fifth Street  
First Street  
Fourth Street  
Howe Street  
Seventh Street  
Sixth Street  
Third Street  
Thirteenth Street  
Twelfth Street  
Elliston Drive  
Atwater Avenue  
Cottage Grove Avenue  
Eighth Street  
Eleventh Street  
First Street  
Fourteenth Street  
Grimes Lane  
Maxwell Lane  
Ninth Street  
Seventeenth Street  
Seventh Street  
Tenth Street  
Third Street  
Thirteenth Street  
Twelfth Street  
Wilson Street  
Brighton Avenue  
Brownridge Road  
College Avenue  
Dunn Street  
Forrest Avenue  
Jackson Street  
Lindbergh Drive  
Madison Street  
Maple Street  
Walnut Street  
Monroe Street  
Woodlawn Avenue  
Adams Street  
Clark Street  
Jefferson Street  
Union Street  
College Avenue  
High Street  
Leonard Springs Road  
Cottage Grove Avenue  
Eleventh Street  
Fourteenth Street  
Seventeenth Street  
Tenth Street  
Thirteenth Street  
Blair Avenue



SCHEDULE A CONTINUED

<u>Traffic on</u>	<u>Shall Stop for Traffic on</u>
Fourteenth Street	College Avenue
Fourteenth Street	Dunn Street
Fourteenth Street	Indiana Avenue
Fourteenth Street	Lindberg Drive
Fourteenth Street	Madison Street
Fourteenth Street	Summit Street
Fourteenth Street	Walnut Grove
Fourteenth Street	Walnut Street
Fourth Street	Bryan Street
Fourth Street	Clark Street
Fourth Street	Dunn Street
Fourth Street	Hillsdale Drive
Fourth Street	Indiana Avenue
Fourth Street	Jefferson Street
Fourth Street	Lincoln Street
Fourth Street	Rogers Street
Fourth Street	Union Street
Franklin Road	Third Street
Fritz Drive	Glendora Drive
Fritz Drive	Walnut Street
Frontage Road	Eastgate Lane
Fullerton Pike	Leonard Springs Road
Gentry Street	Fifth Street
Georgetown Road	Greenbriar Lane
Gilbert Drive	Fritz Drive
Gilbert Drive	Walnut Street
Glendora Drive	Walnut Street
Glen Oaks Drive	Curry Pike
Glenwood Avenue East	Morningside Drive
Glenwood Avenue West	Morningside Drive
Gourley Pike	Kinser Pike
Graham Drive	Rockport Road
Graham Drive East	Henderson Street
Grant Street	Allen Street
Grant Street	Dixie Street
Grant Street	Dodds Street
Grant Street	Eighth Street
Grant Street	Eleventh Street
Grant Street	Fifteenth Street
Grant Street	First Street
Grant Street	Grimes Lane
Grant Street	Hillside Drive
Grant Street	Kirkwood Avenue
Grant Street	Ninth Street
Grant Street	Second Street
Grant Street	Seventeenth Street
Grant Street	Sixteenth Street
Grant Street	Sixth Street
Grant Street	Smith Avenue
Grant Street	Southern Drive
Grant Street	Tenth Street
Grant Street	Third Street
Grant Street	Twelfth Street
Grant Street	University Avenue
Grant Street	Wylie Street
Greenbriar Lane	High Street
Greenbriar Lane	S. Berkley Court North
Greenbriar Lane	Wilton Drive
Greenfield Court	Arden Drive
Greenwood Avenue	Maxwell Lane
Grimes Lane	Rogers Street
Grimes Lane	Woodlawn Avenue
Guy Avenue	Rockport Road
Hamilton Court	Sheffield Drive
Hampshire Lane	Elliston Drive
Hampton Court	Morningside Drive
Harvey Drive	Belle Avenue
Hawthorne Lane	Atwater Avenue

SCHEDULE A CONTINUED

<u>Traffic on</u>	<u>Shall Stop for Traffic on</u>
Hawthorne Lane	First Street
Hawthorne Lane	Maxwell Lane
Hawthorne Lane	Southdowns Drive
Hawthorne Lane	Third Street
Hay Street	Seventh Street
Hemlock Circle	Spicewood Lane
Henderson Street	Atwater Avenue
Henderson Street (South)	Henderson Street - Ind. Ave. Ramp
Heritage Road	Morningside Drive
Highland Avenue	Atwater Avenue
Highland Avenue	First Street
Highland Avenue	Miller Drive
Highland Avenue	Southdowns Drive
Highland Avenue	Third Street
Highland Avenue	Thornton Road
Hillsdale Court	Hillsdale Drive
Hillsdale Drive	Eastgate Lane
Hillsdale Drive	Third Street
Hillside Drive	Rogers Street
Hillside Drive	Walnut Street
Hillview Drive	Cascade Road
Hollywood Drive	Kerry Drive
Hoosier Street	Walnut Street
Howe Street	Madison Street
Howe Street	Morton Street
Howe Street	Rogers Street
Howe Street	Walker Street
Hunter Avenue	Ballantine Road
Hunter Avenue	Eastside Drive
Hunter Avenue	Fess Avenue
Hunter Avenue	Hawthorne Avenue
Hunter Avenue	Henderson Street
Hunter Avenue	High Street
Hunter Avenue	Highland Avenue
Hunter Avenue	Jordan Avenue
Hunter Avenue	Mitchell Street
Hunter Avenue	Swain Avenue
Hunter Avenue	Woodlawn Avenue
Huntington Drive	Hillside Drive
Huntington Drive	Miller Drive
Hyde Park Circle	Grosvenor Place
Illinois Court	Illinois Street
Illinois Street	Eleventh Street
Illinois Street	Fifteenth Street
Illinois Street	Twelfth Street
Indiana Street	Seventeenth Street
Jackson Street	Eighth Street
Jackson Street	Fifth Street
Jackson Street	Fourth Street
Jackson Street	Seventeenth Street
Jackson Street	Seventh Street
Jackson Street	Sixth Street
Jackson Street	Smith Avenue
Jackson Street	Third Street
Jackson Street	Thirteenth Street
Jefferson Street	Tenth Street
Jefferson Street	Third Street
John Street	Eighth Street
John Street	Ninth Street
Johnson Avenue	Third Street
Jordan Avenue	Fee Lane
Jordan Avenue	Maxwell Lane
Jordan Avenue	Seventeenth Street
Jordan Avenue	Sheridan Road
Jordan Avenue	Southdowns Drive
Kensington Place/Court	Stratford Drive
Kensington Place	Wexley Road
Kenwood Drive	Madison Street
Kenwood Drive	Woodburn Avenue
Kenwood Place	Dunn Street

SCHEDULE A CONTINUED

<u>Traffic on</u>	<u>Shall Stop for Traffic on</u>
Kerry Drive	Grandview Drive
Kimble Drive	Third Street
Kingsbury Avenue	Allendale Drive
Kingsley Drive	Briarcliff Drive
Kirby Lane	Smith Avenue
Kirby Lane	Third Street
Lakecrest Drive	Bloomfield Road
Lakewood Drive	Dunn Street
Lakewood Drive	Ramble Road East
Lakewood Drive	Ramble Road West
Latimer Road	Pleasant Ridge Road
Lavern Drive	Gilbert Drive
Lavern Drive	Glendora Drive
Law Lane	Fee Lane
Lexington Avenue	Longview Avenue
Lexington Avenue	Pleasant Ridge Road
Lincoln Street	Fifteenth Street
Lincoln Street	Fourteenth Street
Lincoln Street	Second Street
Lincoln Street	Seventeenth Street
Lincoln Street	Sixteenth Street
Lincoln Street	Tenth Street
Lincoln Street	Twelfth Street
Linglebach Lane	Jordan Avenue
Linglebach Lane	Seventeenth Street
Locust Court South	Greenbriar Lane
Locust Court North	Greenbriar Lane
Longview Avenue	Pete Ellis Drive
Longwood Avenue	Hillside Drive
Longwood Court East	Longwood Drive
Longwood Court West	Longwood Drive
Madison Street	Dodds Street
Madison Street	Fifth Street
Madison Street	Fourth Street
Madison Street	Grimes Lane
Madison Street	Hillside Drive
Madison Street	Second Street
Madison Street	Seventh Street
Manor Road	Maxwell Lane
Manor Road	Southdowns Drive
Maple Street	Eighth Street
Maple Street	Fifth Street
Maple Street	Fourth Street
Maple Street	Ninth Street
Maple Street	Second Street
Maple Street	Seventh Street
Maple Street	Sixth Street
Mark Street	Longwood Avenue
Mark Street	Nancy Street
Maxwell Street	Hillside Drive
Maxwell Terrace	Maxwell Lane
Maybury Mall	Leonard Springs Road
Meadow Bluff Court	High Street
Meadow Lane	Kingsley Drive
Meadowbrook Avenue	Homestead Drive
Meadowbrook Avenue	Morningside Drive
Mercedes Drive	Allendale Drive
Middle Court	Harvey Drive
Miller Drive	Maxwell Street
Miller Drive	Walnut Street
Mitchell Street	Atwater Avenue
Mitchell Street	First Street
Mitchell Street	Maxwell Lane
Mitchell Street	Ruby Lane
Monon Drive	Hillside Drive
Monon Drive	Walnut Street
Monroe Street	Arlington Road
Monroe Street	Tenth Street

SCHEDULE A CONTINUED

<u>Traffic on</u>	<u>Shall Stop for Traffic on</u>
Montclair Court	Montclair Avenue
Moody Avenue	Henderson Street
Moody Avenue	Park Avenue
Morton Street	Dodds Street
Morton Street	Eleventh Street
Morton Street	First Street
Morton Street	Fourth Street
Morton Street	Grimes Lane
Morton Street	Second Street
Morton Street	Sixth Street
Morton Street	Smith Avenue
Morton Street	Third Street
Nancy Street	Hillside Drive
Nineteenth Street	Dunn Street
Nineteenth Street	Walnut Street
Ninth Street	College Avenue
Ninth Street	Dunn Street
Ninth Street	Fairview Street
Ninth Street	Indiana Avenue
Ninth Street	Lincoln Street
Ninth Street	Morton Street
Ninth Street	Walnut Street
Ninth Street	Washington Street
North Drive	Henderson Street
North Drive	Walnut Street
Oak Street	Fifth Street
Oak Street	Seventh Street
Oak Street	Sixth Street
Oakdale Drive	Bloomfield Road
O'Brian Place	Meadow Lane
O'Brian Place	Stoneycrest Road
Olive Street	Hillside Drive
Oliver Drive	Ramble Road East
Oliver Drive	Ramble Road West
Orris Avenue	Eleventh Street
Orris Drive	Monroe Street
Overhill Drive	Third Street
Palmer Avenue	Allen Street
Palmer Avenue	Dixie Street
Palmer Avenue	Dodds Street
Palmer Avenue	Grimes Lane
Palmer Avenue	Hillside Drive
Park Avenue	Atwater Avenue
Park Avenue	Cottage Grove Avenue
Park Avenue	First Street
Park Avenue	Fourteenth Street
Park Avenue	Hillside Drive
Park Avenue	Hunter Avenue
Park Avenue	Maxwell Lane
Park Avenue	Miller Drive
Park Avenue	Ninth Street
Park Avenue	Second Street
Park Avenue	Seventh Street
Park Avenue	Tenth Street
Park Avenue	Thirteenth Street
Park Avenue	Thornton Road
Park Avenue	Twelfth Street
Park Avenue	University Avenue
Park Lane	Meadowbrook Avenue
Park Lane	Pleasant Ridge Road
Park Ridge Court	Weymouth Lane
Park Ridge Road	Walpole Lane
Park Square Drive	Sunset Avenue
Parkway Drive	Belle Avenue
Parkway Drive	Middle Court
Parrish Road	Kinser Pike
Penn Court	Cambridge Drive

SCHEDULE A CONTINUED

<u>Traffic on</u>	<u>Shall Stop for Traffic on</u>
Piccadilly Street	Winslow Road
Pickway Place	Valley Forge Road
Pickway Place	Winfield Road
Pine Street	Seventh Street
Pine Street	Sixth Street
Pinewood Drive	Walnut Street
Pinewood Lane	Pinewood Drive
Pleasant Ridge Road	Homestead Drive
Pleasant Ridge Road	Third Street
Plymouth Court	Weymouth Lane
Plymouth Road	Sheffield Drive
Plymouth Road	Walpole Lane
Poplar Drive	Spicewood Lane
Post Road	Smith Road
Post Road	Staats Drive
Prospect Street	Jackson Street
Prospect Street	Madison Street
Prospect Street	Rogers Street
Providence Court	Sheffield Drive
Queens Way	High Street
Ramble Road East	Blue Ridge Drive
Randolph Avenue	Meadowbrook Avenue
Ransom Lane	Bloomfield Road
Ravencrest Avenue	Brighton Avenue
Ravencrest Avenue	Brownridge Road
Rechter Court	Rechter Drive
Rechter Dr. & Woodbine Ave.	Covenanter Drive
Rechter Place	Rechter Drive
Redwood Circle	Spicewood Lane
Reisner Drive	Meadowbrook Avenue
Ridgeview Drive	Slopes Drive
Ridgeview Drive	Walnut Street
Ritter Street	Fifth Street
Ritter Street	Sixth Street
Rock Creek Drive	High Street
Rock Creek Court	Rock Creek Drive
Rockport Road	Rogers Street
Rocky Cliff Court	Round Hill Lane
Rogers Road	High Street
Rogers Street	Fifteenth Street
Rogers St. (Southbound)	Thirteenth Street
Roll Avenue	Curry Pike
Roosevelt Street	Third Street
Rose Avenue	Atwater Avenue
Rose Avenue	Dexter Street
Rose Avenue	First Street
Rose Avenue	Hunter Avenue
Rose Avenue	Maxwell Lane
Rose Avenue	Second Street
Rose Avenue	Third Street
Round Hill Court	Round Hill Lane
Roxbury Circle	Allendale Drive
Rusgan Drive	Ramble Road East
Rusgan Drive	Ramble Road West
Saratoga Drive	Morningside Drive
Saratoga Drive	Park Ridge Road
Sare Road	Moores Pike
Saville Street	Fritz Drive
Second Street	Ballantine Road
Second Street	Highland Avenue
Second Street	Jordan Avenue
Second Street	Mitchell Street

SCHEDULE A CONTINUED

<u>Traffic on</u>	<u>Shall Stop for Traffic on</u>
Seventh Street	Adams Street
Seventh Street	Hillsdale Drive
Seventh St. (Eastbound)	Monroe Street
Seventh Street	Morton Street
Seventh Street	Spring Street
Seventh Street	Union Street
Shadeland Drive	Bloomfield Road
Shadow Grove Court	Round Hill Lane
Sheffield Drive	Morningside Drive
Sheridan Drive	Maxwell Lane
Short Drive	Highland Avenue
Sims Drive	Leonard Springs
Sixteenth Street	Dunn Street
Sixteenth Street	Jackson Street
Sixteenth Street	Madison Street
Sixteenth Street	Walnut Street
Sixteenth Street	Woodburn Avenue
Sixth Street	Adams Street
Sixth Street	Dunn Street
Sixth Street	Indiana Avenue
Sixth Street	Lincoln Street
Sixth Street	Madison Street
Sixth Street	Rogers Street
Sixth Street	Washington Street
Skyline Drive	Kinser Pike
Smith Avenue	College Avenue
Smith Avenue	Davison Street
Smith Avenue	Dunn Street
Smith Avenue	Euclid Street
Smith Avenue	Fairview Street
Smith Avenue	Henderson Street
Smith Avenue	Lincoln Street
Smith Avenue	Madison Street
Smith Avenue	Rogers Street
Smith Avenue	Walker Street
Smith Avenue	Walnut Street
Smith Avenue	Washington Street
Souder Square	Allendale Drive
South Drive	Walnut Street
Southdowns Drive	Mitchell Street
Southern Drive	College Avenue
Southern Drive	Henderson Street
Southern Drive	Walnut Street
Spicewood Court	Spicewood Lane
Spicewood Lane	Rogers Road
Spicewood Lane	Sare Road
Staats Drive	Hollywood Drive
Stapleton Avenue	Leonard Springs Road
Stone Drive	Bloomfield Road
Stone Mill Road	Cascade Road
Stoneycrest Road	Meadow Lane
Stoneycrest Road	Parkview Drive
Stoneycrest Road	Winding Way
Stratford Drive	Wexley
Stull Street	First Street
Stull Street	Maxwell Lane
Summit Street	Cottage Grove Avenue
Summit Street	Eleventh Street
Summit Street	Tenth Street
Summit Street	Twelfth Street
Sunnyslopes Drive	Brookside Drive
Sunnyslopes Drive	Walnut Pike
Sunset Avenue	Harvey Drive
Sunset Avenue	Parkway Drive
Sussex Drive	Montclair Avenue
Sussex Drive	Queens Way
Swain Avenue	Atwater Avenue
Swain Avenue	Second Street
Swain Avenue	Third Street
Swain Avenue	University Avenue
Sycamore Court	Arden Drive

SCHEDULE A CONTINUED

<u>Traffic on</u>	<u>Shall Stop for Traffic on</u>
Tapp Road	Leonard Springs Road
Tenth Street	Adams Street
Tenth Street	Cottage Grove Avenue
Tenth Street	Fairview Street
Tenth Street	Morton Street
Third Street	Adams Street
Third St. (Westbound)	Adams Street - 3rd St. Ramp
Third Street	Madison Street
Third Street	Rogers Street
Thirteenth Court	Blair Avenue
Thirteenth Street	Fee Lane
Thirteenth Street	Illinois Street
Thirteenth Street	Indiana Avenue
Thirteenth Street	Lindberg Drive
Thirteenth Street	Maple Street
Thirteenth St. (Eastbound)	Rogers Street
Thirteenth Street	Summit Street
Thornton Road	Henderson Street
Thornton Road	Huntington Drive
Thornton Road	Maxwell Street
Thornton Road	Olive Street
Tremont Drive	Bainbridge Drive
Tudor Lane	Allendale Drive
Twelfth Court.	Blair Avenue
Twelfth Street	Indiana Avenue
Twelfth Street	Lindbergh Drive
Twelfth Street	Maple Street
Twelfth Street	Monroe Street
Twelfth Street	Walnut Street
Twentieth Street	Dunn Street
Union Street	Third Street
University Avenue	Ballantine Road
University Avenue	Eastside Drive
University Avenue	Fess Avenue
University Avenue	Hawthorne Lane
University Avenue	Henderson Street
University Avenue	Highland Avenue
University Avenue	Jordan Avenue
University Avenue	Lincoln Street
University Avenue	Mitchell Street
University Avenue	Woodlawn Avenue
Uppington Court	Bradshire Street
Valley Forge Road	Moore's Pike
Valley Forge Road	Winfield Road
Vermilya Avenue	Walnut Street
Vernal Pike	Adams Street
Vernon Drive	Dunn Street
Vernon Drive	Fritz Drive
Viva Drive	High Street
Waldron Street	Eighth Street
Waldron Street	Fifth Street
Waldron Street	Fourth Street
Waldron Street	Seventh Street
Waldron Street	Sixth Street
Walker Street	First Street
Walker Street	Second Street
Walker Street	Third Street
Walnut Drive	Leonard Springs
Walnut Grove	Seventeenth Street
Walnut Grove	Tenth Street
Walnut Grove	Thirteenth Street
Walnut Pike	Walnut Street
Washington Street	Fifteenth Street
Washington Street	Fourteenth Street
Washington Street	Hillside Drive
Washington Street	Seventeenth Street
Washington Street	Sixteenth Street
Washington Street	Tenth Street
Weimer Road	Bloomfield Road
Wellington Drive	Allendale Road
Wembly Court	Plymouth Road

SCHEDULE A CONTINUED

<u>Traffic on</u>	<u>Shall Stop for Traffic on</u>
Westfield Drive	Willis Drive
Westminster Way	Winslow Road
Westwood Drive	Belle Avenue
Westwood Drive	Middle Court
Wexley Road	High Street
Williams Court	Arden Drive
William Street	Eighth Street
William Street	Ninth Street
Willis Drive	Seventeenth Street
Wilson Street	Grant Street
Wilson Street	Henderson Street
Wilson Street	Lincoln Street
Wilson Street	Madison Street
Wilson Street	Rogers Street
Wilson Street	Walnut Street
Wilson Street	Washington Street
Wilson Street	Woodlawn Avenue
Wilton Court	Wilton Drive
Wiltshire Court	Park Ridge Drive
Wimbleton Lane	High Street
Windcrest Drive	Parkview Drive
Windcrest Drive	Winding Way
Winding Way	Kinser Pike
Windsor Drive	Arden Drive
Windsor Drive	Wilton Drive
Winfield Drive	Moore's Pike
Winfield Drive	Rechter Drive
Winslow Court	Winslow Road
Woodbine Court	Nota Drive
Woodbine Court	Woodbine Avenue
Woodbluff Court	Rockcreek Drive
Woodburn Avenue	Fifteenth Street
Woodburn Avenue	Fourteenth Street
Woodburn Avenue	Seventeenth Street
Woodburn Drive	Brookdale Drive
Woodburn Drive	Seventeenth Street
Woodcrest Drive	Third Street
Woodcrest Drive	Woodbine Avenue
Woodlawn Avenue	Atwater Avenue
Woodlawn Avenue	Fourteenth Street
Woodlawn Avenue	Hillside Drive
Woodlawn Avenue	Seventeenth Street
Woodlawn Avenue	Tenth Street
Woodlawn Avenue	Third Street
Woodlawn Avenue	Thirteenth Street
Woodlyn Drive	Curry Pike
Woodruff Lane	Moore's Pike
Woodside Drive	Gifford Road
Woodside Drive	Park Square Drive
Woodstock Place	High Street
Wynedale Drive	Third Street
Wylie Street	Fairview Street
Wylie Street	First Street
Wylie Street	Henderson Street
Wylie Street	Highland Avenue
Wylie Street	Lincoln Street
Wylie Street	Rogers Street
Wylie Street	Walnut Street
Wylie Street	Washington Street
Wylie Street	Woodlawn Avenue
Wynnwood Lane	Woodcrest Drive
2530 W. Third St.	Third Street



SCHEDULE B  
MULTI-STOP INTERSECTIONS

Adams Street & Eleventh Street	3-Way
Allen Street & Fairview Street	4-Way
Allendale Drive & Dunstan Drive	4-Way
Allendale Drive & Westminster Way	3-Way
Arden Drive & High Street	4-Way
Atwater Avenue & Jordan Avenue	3-Way
BHS North Driveway & Kinser Pike	3-Way
Blue Ridge Drive & Ramble Road West	3-Way
Bryan Street & Fifth Street	4-Way
Clark Street & Seventh Street	4-Way
College Mall Road & Second Street	4-Way
Concord Avenue & Longview Avenue	3-Way
Covenanter Drive, High Street & Marilyn Drive	4-Way
Covenanter Drive, Nota Drive & Rechter Drive	4-Way
Dodds Street & Rogers Street	4-Way
Dunn Street & Kirkwood Avenue	3-Way
Dunn Street & Seventh Street	3-Way
Dunn Street & Third Street	3-Way
Eighth Street & Hillsdale Drive	4-Way
Eighth Street & Park Avenue	3-Way
Eleventh Street & Maple Street	4-Way
Eleventh Street & Monroe Street	4-Way
Eleventh Street & Rogers Street	4-Way
Elm Street & Seventh Street	4-Way
Fess Avenue & Second Street	4-Way
Fifteenth Street & Indiana Avenue	3-Way
First Street & Henderson Street	4-Way
First Street, Jordan Avenue & Sheridan Drive	4-Way
First Street & Lincoln Street	3-Way
First Street & Rogers Street	4-Way
First Street & Washington Street	3-Way
First Street & Woodlawn Avenue	4-Way
Fourteenth Street & Monroe Street	4-Way
Fourth Street & Grant Street	4-Way
Fourth Street & Washington Street	3-Way
Glenview Avenue West & Longview Avenue	4-Way
Grandview Drive & Staats Drive	3-Way
Grant Street & Seventh Street	4-Way
Grimes Lane & Henderson Street	4-Way
Grimes Lane & Lincoln Street	3-Way
Grimes Lane & Washington Street	3-Way
Hawthorne Lane & Second Street	4-Way
Henderson Street & Hillside Drive	4-Way
Henderson Street & Maxwell Lane	3-Way
Henderson Street & Miller Drive	4-Way
Henderson Street & Second Street	3-Way
Henderson Street & Dunn Street	3-Way
Henderson Street & Walnut Pike	3-Way
Henderson Street & Winslow Road	4-Way
Highland Avenue & Maxwell Lane	3-Way
High Street, Hillside Drive & Moores Pike	4-Way
High Street & Maxwell Lane	4-Way
High Street & Second Street	4-Way
High Street & Southdowns Drive	3-Way
Howe Street & Maple Street	4-Way
Indiana Avenue & Kirkwood Avenue	3-Way
Indiana Avenue & Seventh Street	3-Way
Jefferson Street & Seventh Street	4-Way
Jordan Avenue & Seventh Street	4-Way
Kingsley Drive & Winding Way	4-Way
Kingston Drive & Longview Avenue	3-Way
Kirkwood Avenue & Lincoln Street	3-Way
Kirkwood Avenue & Washington Street	3-Way
Lincoln Street & Seventh Street	3-Way
Lincoln Street & Third Street	3-Way

SCHEDULE B CONTINUED

Maple Street & Third Street	3 Way
Maxwell Lane & Woodlawn Avenue	4 Way
Miller Drive & Olive Street	4 Way
Montclair Avenue and Queensway	4 Way
Montclair Avenue & Rockcreek Drive	3 Way
Montclair Avenue & Wimbleton Lane	3 Way
Morningside Drive & Park Ridge Road	4 Way
Morningside Drive & Smith Road	4 Way
Park Ridge Road & Sheffield Drive	4 Way
Rogers Street & Seventh Street	4 Way
Round Hill Lane & Spicewood Lane	3 Way
Second Street & Washington Street	3 Way
Second Street & Woodcrest Drive	4 Way
Seventh Street & Washington Street	3 Way
Seventh Street & Woodlawn Avenue	4 Way
Sixth Street & Woodlawn Avenue	4 Way
Southdowns Drive & Woodlawn Avenue	3 Way
Sunset Avenue & Westwood Drive	4 Way
Valleyview Drive & Winding Way	3 Way

SCHEDULE C

YIELD INTERSECTIONS

<u>Traffic on</u>	<u>Shall Yield to Traffic on</u>
Adams Street (Northbound)	Adams Street - 3rd Street Ramp
Adams Street (Southbound)	Adams Street - 5th Street Ramp
Alice Avenue	Harold Street
Arden Drive	Oxford Drive
Atwater Avenue Ramp	Henderson Street - Indiana Ave. Ramp
Bluff Court	Pine Lane
Briarcliff Court	Briarcliff Drive
Burberry Lane	Graham Drive
Caradon Hill	Wexley Drive
Christopher Drive	Brownridge Road
Clark Street	Eighth Street
Covenanter Court	Covenanter Drive
Covenanter Drive	Southdowns Drive
Dekist Street	Overhill Drive
Devon Lane	Longwood Drive
Etter Drive	Deckard Drive
Etter Drive	Stephens Drive
Fifth Street (Eastbound)	Adams Street - 5th St. Ramp
Fifth Street	Hillsdale Drive
Fifth Street	Overhill Drive
First Street	Sheridan Drive
Georgetown Road	Greenbriar Lane
Greenbriar Lane	Wilton Drive
Grosvenor Place	Greenbriar Lane
Hawthorne Lane	Wylie Street
Hay Street	Eighth Street
Hector Drive	Deckard Drive
Hector Drive	Kinser Drive
Hopewell Street	Eighth Street
Kensington Place	Wexley Drive
Kinser Drive	Deckard Drive
Kinser Drive	Stephens Drive
Locust Court	Greenbriar Lane
Marilyn Drive	Nancy Street
Meadow Court	Meadow Lane

SCHEDULE C CONTINUED

Nancy Street	Ruby Lane
Parkview Court	Valleyview Drive
Parrish Road	Maxine Drive
Pickwick Place	Covenanter Drive
Pine Lane	Woodruff Lane
Pinewood Lane	Pinewood Drive
Ritter Street	Eighth Street
Roosevelt Street	Eighth Street
Roosevelt Street	Fifth Street
Roosevelt Street	Seventh Street
Rose Avenue	Dexter Avenue
Ruby Lane	Covenanter Drive
Seventh Street	Hillsdale Drive
Seventh Street	Overhill Drive
Spring Street	Eighth Street
Stoneycrest Court	Meadow Lane
Tremont Way	Bainbridge Drive
Uppington Court	Bradshire Street
Viva Drive	Nancy Street
Wilton Court	Wilton Drive
Windsor Drive	Wilton Drive
Winslow Court	Graham Drive

SCHEDULE D

SIGNALIZED INTERSECTIONS

Adams Street, Bloomfield Road, & Second Street  
Bryan Street, High Street, and Third Street  
College Avenue & Eleventh Street  
College Avenue & Fourth Street  
College Avenue & Kirkwood Avenue  
College Avenue & Second Street  
College Avenue & Seventeenth Street  
College Avenue & Seventh Street  
College Avenue & Sixth Street  
College Avenue & Tenth Street  
College Avenue & Third Street  
Country Club Drive, Walnut Street, & Winslow Road  
Dunn Street & Seventeenth Street  
Fee Lane & Seventeenth Street  
Fee Lane & Tenth Street  
Fifth Street & Rogers Street  
First Street & Walnut Street  
Fourth Street & Walnut Street  
Grimes Lane & Walnut Street  
Indiana Avenue & Tenth Street  
Indiana Avenue & Third Street  
Jordan Avenue & Tenth Street  
Jordan Avenue & Third Street  
Kinser Pike, Madison Street, & Seventeenth Street  
Kirkwood Avenue & Walnut Street  
Rogers Street & Second Street  
Second Street & Walnut Street  
Seventeenth Street & Walnut Street  
Seventh Street & Walnut Street  
Sixth Street & Walnut Street  
Sunrise Drive & Tenth Street  
  
Tenth Street & Union Street  
Tenth Street & Walnut Street  
Tenth Street & Woodlawn Avenue  
Third Street & Walnut Street  
Third Street & Washington Street

15.12.040 Violation and Penalty. Any violation of this chapter is a Class C Traffic Violation and subject to the penalties listed in Section 15.64(c)

CHAPTER 15.16

ONE WAY STREETS AND ALLEYS

Sections:

- 15.16.010 One Way Streets
- 15.16.020 One Way Alleys
- 15.16.030 Violation and Penalty

15.16.010 One way streets. Upon those streets and parts of streets described in Schedule E, attached hereto and made a part hereof, vehicular traffic shall move only in the indicated direction when signs indicating the direction of traffic are erected and maintained at every intersection where movement in the opposite direction is prohibited.

15.16.020 One way alleys. Upon those alleys and parts of alleys described in Schedule F, attached hereto and made a part hereof, vehicular traffic shall move only in the indicated direction when signs indicating the direction of traffic are erected and maintained at every intersection where movement in the opposite direction is prohibited.

15.16.030 Violation and Penalty. Any violation of this chapter is a Class C Traffic Violation and subject to the penalties listed in Section 15.64(c).

SCHEDULE E

ONE WAY STREETS

<u>Street</u>	<u>From</u>	<u>To</u>	<u>Direction of Travel</u>
Atwater Avenue	Third Street	Mitchell Street	East
College Avenue	Dodds Street	SR 45 - SR 46	South
Cottage Grove Avenue	Walnut Street	Walnut Grove Street	West
Dunn Street	Second Street	Atwater Avenue	South
Dunn Street	Third Street	Twelfth Street	South
Eastside Drive	Atwater Avenue	Third Street	South
Eighth Street	Morton Street	Woodlawn Avenue	East
Eleventh Street	Washington Street	Forrest Avenue	East
Faculty Avenue	Atwater Avenue	Third Street	North
Fairview Street	Wylie Street	First Street	South
Harold Street	Eighth Street	Ninth Street	South
Henderson Street	Second Street	Indiana Avenue	North
Indiana Avenue	Henderson Street	Tenth Street	North
Lincoln Street	Hillside Drive	Twelfth Street	North
Mitchell Street	Atwater Avenue	Third Street	North
Morton Street	Fifth Street	Sixth Street	North
Ninth Street	Morton Street	Woodlawn Avenue	West
Pine Street	Fifth Street	Sixth Street	North
Prow Avenue	Ninth Street	Tenth Street	South
Sixth Street	College Avenue	Indiana Avenue	East
Smith Avenue	Walnut Street	Lincoln Street	East
Third Street	Dunn Street	Mitchell Street	West
Third Street	Walker Street	Jackson Street	West
Walnut Street	Second Street	SR 45 - SR 46	North
Washington Street	Hillside Drive	Twelfth Street	South
Wylie Street	Rogers Street	Fairview Street	West

ONE WAY ALLEYS

<u>Alley - Between:</u>	<u>From</u>	<u>To</u>	<u>Direction of Travel</u>
4th St. & 5th St.	Walnut Street	Morton Street	West
4th St. & 5th St.	Walnut Street	Washington Street	East
5th St. & 6th St.	College Avenue	Morton Street	West
5th St. & 6th St.	Walnut Street	Washington Street	East
6th St. & 7th St.	Walnut Street	Morton Street	West
6th St. & 7th St.	Walnut Street	Washington Street	East
Morton St. & College St.	5th Street	6th Street	South
Morton St. & College St.	5th Street	4th Street	South
College & Walnut St.	6th Street	7th Street	North
College & Walnut St.	5th Street	4th Street	South
College & Walnut St.	100 block W. 11th	South to first east-west alley	South

SCHEDULE E CONTINUED

ONE WAY ALLEYS

<u>Alley - Between:</u>	<u>From</u>	<u>To</u>	<u>Direction of Travel</u>
Walnut & Washington	5th Street	7th Street	North
Walnut & Washington	5th Street	4th Street	South
Lincoln & Grant St.	5th Street	4th Street	South
Fifth & Fourth St.	Dunn Street	Grant Street	West
Grant & Dunn St.	10th Street	12th Street	North

CHAPTER 15.20

TURN RESTRICTIONS

Sections:

- 15.20.010 Restricted Turn Intersections
- 15.20.020 Restricted Turns on Red at Signalized Intersections
- 15.20.030 Violation and Penalty

15.20.010 Restricted turn intersections. The intersections described in Schedule G, attached hereto and made a part hereof, shall have certain turning movements restricted. When appropriate signs are erected that no right, left, or U turn is permitted, no driver of a vehicle shall disobey the direction of any sign.

15.20.020 Restricted turns on red at signalized intersections. The intersections described in Schedule H, attached hereto and made a part hereof, shall have turns on red at signalized intersections restricted. When appropriate signs are erected that no turn on red may be made at signalized intersections, no driver of a vehicle shall disobey the direction of any sign.

15.20.030 Violation and penalty. Any violation of this chapter is a Class C Traffic Violation and subject to the penalties listed in Section 15.64(c).

SCHEDULE G

RESTRICTED TURN INTERSECTIONS

<u>Intersection</u>	<u>Turn</u>	<u>From</u>	<u>To</u>	<u>Time</u>
Atwater Ave. & Mitchell St.	Left	North	West	Any
College Ave. & Dodds St.	Left	East	North	Any
College Ave. & Second St.	Right	West	North	Any
Indiana Ave. & Sixth St.	Left	North	West	Any

SCHEDULE H

RESTRICTED TURNS ON RED AT SIGNALIZED INTERSECTIONS

<u>Intersection</u>	<u>From</u>	<u>To</u>
Adams Street & Second Street	North	West
Bryan Street & Third Street	North	West
Fee Lane & Tenth Street	East	North
High Street & Third Street	South	East
Jordan Avenue & Third Street	North	West
Rogers Street & Second Street	West	South
Second Street & Walnut Street	East	North

CHAPTER 15.24

SPEED REGULATIONS

Sections:

- 15.24.010 State Speed Laws Applicable
- 15.24.020 Increased or Decreased State Speed Limits
- 15.24.030 School Speed Zones
- 15.24.040 Park and Playground Speed Zones
- 15.24.050 Violation and Penalty

15.24.010 State speed laws applicable. The Indiana motor vehicle laws regulating the speed of vehicles shall be applicable upon the streets within this city, except as this chapter provides otherwise. Speed limits established in this chapter shall be based upon an engineering and traffic investigation as required by I.C. 9-4-1-58. When appropriate signs are erected that these speed limits are the maximum speeds that a vehicle may be driven, no person shall drive a vehicle at a speed greater than that posted.

15.24.020 Increased or decreased state speed limits. It has been determined upon the basis of an engineering and traffic investigation that the speed permitted by state law upon the streets or parts of streets described in Schedule I, attached hereto and made a part hereof, is greater or less, as specified in the schedule, than is reasonable and safe under the conditions found to exist on such streets. When appropriate signs are erected that these speed limits are the maximum speeds that a vehicle may be driven, no person shall drive a vehicle at a speed greater than that posted.

15.24.030 School speed zones. It is hereby determined that school speed zones be established on the streets or parts of streets described in Schedule J, attached hereto and made a part hereof, because of the existence of special hazards at such locations. When appropriate signs are erected, no person shall drive a vehicle at a speed greater than that posted, except that the time of such reduced speed limits shall be confined to periods when children are present. The traffic engineer shall notify the State Highway Commission in the event that school zones are located on state highways.

15.24.040 Park and playground speed zones. It is hereby determined that park and playground speed zones shall be established on the streets or parts of streets described in Schedule J, attached hereto and made a part hereof because of the existence of special hazards at such locations. When appropriate signs are erected, no person shall drive a vehicle at a speed greater than 20 miles per hour, except that the time of such reduced speed limits shall be confined to periods when children are present.

15.24.050 Violation and penalty. Any violation of this chapter is a Class A Traffic Violation and subject to the penalties listed in Section 15.64(a). Such fines cannot be waived or suspended.

SCHEDULE I

INCREASED OR DECREASED STATE SPEED LIMITS

<u>Street</u>	<u>From</u>	<u>To</u>	<u>Posted Speed</u>
Bloomfield Road	State Road 37	250' E. of Ransom Lane	45 M.P.H.
Bloomfield Road	250' E. of Ransom Ln.	Adams Street	40 M.P.H.
College Avenue	Dodds Street	Seventh Street	20 M.P.H.
College Avenue	350' N. of 17th St.	Matlock Road	40 M.P.H.
Curry Pike	Bloomfield Road	N. Corporation Line	35 M.P.H.
Dunn Street	Seventeenth Street	Matlock Road	35 M.P.H.
Fee Lane	Seventeenth Street	Matlock Road	35 M.P.H.
Matlock Road	Kinser Pike	Fee Lane	45 M.P.H.
State Road 45 & 46	Fee Lane	Tenth Street	45 M.P.H.
State Road 46	Tenth Street	Third Street	45 M.P.H.
Tenth Street	State Road 46	Etter Drive	40 M.P.H.
Tenth Street	Etter Drive	E. Corporation Line	45 M.P.H.
Third Street	Curry Pike	850' E. of Cory Lane	45 M.P.H.
Third Street	850' E. of Cory Lane	600' W. of Adams Street	40 M.P.H.
Third Street	College Mall Road	Clarizz Boulevard	40 M.P.H.
Third Street	Clarizz Boulevard	E. Corporation Line	45 M.P.H.
Walnut Pike	S. Corporation Line	Henderson Street	40 M.P.H.
Walnut Street	Second Street	Seventh Street	
Walnut Street	Seventeenth Street	500' North of Blue Ridge Dr.	40 M.P.H.
Walnut Street	500' N. of Blue Rdg Dr.	500' South of Cascade Rd.	50 M.P.H.
Whitehall Pike	W. Corporation Line	Curry Pike	45 M.P.H.

SCHEDULE J  
SCHOOL SPEED ZONES

<u>Street</u>	<u>From</u>	<u>To</u>	<u>Posted Speed</u>
Blair Avenue	Eleventh Street	Fourteenth Street	20 M.P.H.
Briarcliff Drive	Kinser Pike	Briarcliff Court	20 M.P.H.
Eighth Street	William Street	Rogers Street	20 M.P.H.
Fairview Street	Seventh Street	Tenth Street	20 M.P.H.
Fourteenth Street	Monroe Street	Blair Avenue	20 M.P.H.
Hawthorne Lane	First Street	Atwater Avenue	20 M.P.H.
Henderson Street	750' S. of South Dr.	Grimes Lane	20 M.P.H.
Highland Avenue	Winslow Road	Short Drive	20 M.P.H.
High Street	Covenanter Drive	Third Street	20 M.P.H.
High Street	Rogers Road	450' N. of Wimbleton Lane	20 M.P.H.
Hillside Drive	Henderson Street	Woodlawn Avenue	20 M.P.H.
Hunter Avenue	Park Avenue	Ballantine Road	20 M.P.H.
Kingsley Drive	Winding Way	Parkview Drive	20 M.P.H.
Kinser Pike	Briarcliff Drive	700 N. of Winding Way	20 M.P.H.
Leonard Springs Rd.	Fleener Avenue	Bloomfield Road	20 M.P.H.
Maple Street	Eleventh Street	Fifteenth Street	20 M.P.H.
Parkview Drive	Parkview Court	Kingsley Drive	20 M.P.H.
Rockport Road	Graham Drive	200' S. of Guy Avenue	20 M.P.H.
Second Street	High Street	Woodcrest Avenue	20 M.P.H.
Second Street	Park Avenue	Ballantine Road	20 M.P.H.
Seventh Street	Waldron Street	Rogers Street	20 M.P.H.
Skyline Drive	Cascade Drive	Clover Terrace	20 M.P.H.
State Rd. 45 & 46	Tenth Street	1300' N. of Tenth Street	25 M.P.H.
State Road 46	590' S. of Eastgate Ln.	Tenth Street	25 M.P.H.
Tenth Street	State Road 46	645' W. of Pete Ellis Dr.	25 M.P.H.
Tenth Street	State Road 46	350' E. of Clark Street	20 M.P.H.
Third Street	Rose Avenue	350' E. of Clark Street	20 M.P.H.
Valleyview Drive	Briarcliff Court	Parkview Court	20 M.P.H.
Winding Way	Valleyview Drive	Kinser Pike	20 M.P.H.

PARK & PLAYGROUND SPEED ZONES

Henderson Street	Grimes Lane	First Street	20 M.P.H.
Winslow Road	Allendale Drive	1000' E. of Allendale Dr.	20 M.P.H.

CHAPTER 15.28

TRUCK ROUTES

Sections:

- 15.28.010 Applicability
- 15.28.020 Restrictions
- 15.28.030 Truck traffic in city
- 15.28.040 Enforcement
- 15.28.050 Violation and Penalty

15.28.010 Applicability. For purposes of this chapter, "truck" shall mean any vehicle designed or operated for the transportation of property whose body weight or combined body and load weight exceeds five tons.

15.28.020 Restrictions. (a) All trucks within the city shall be operated only on the truck routes listed in Schedule K, attached hereto and made a part hereof, when appropriate signs are erected along the routes.

(b) The restriction in subsection (a) shall not prohibit the operation of:

- (1) trucks upon any street where necessary to conduct business at a destination point, provided streets upon which such traffic is permitted are used until reaching the intersection nearest the destination point;
- (2) emergency vehicles upon any street in the city;
- (3) trucks owned or operated by the city, public utilities, or any contractor or material man, while engaged in the repair, maintenance, or construction of streets, street improvements, or street utilities within the city;
- (4) trucks upon any officially established detour where such trucks could lawfully be operated upon the street for which the detour is established;
- (5) local service vehicles owned or operated by the city of Bloomington or Indiana University including, but not limited to, passenger buses, garbage trucks and food service vehicles.

15.28.030 Truck traffic in the city. (a) Trucks originating from outside the city shall be subject to the following:

(1) One Inside Destination Point. All trucks entering the city for a destination point in the city shall proceed only over truck routes and shall deviate only at the intersection with the street, upon which such traffic is permitted, nearest to the destination point. Upon leaving the destination point, such truck shall return to the truck route by the shortest permissible route.

(2) Multiple Inside Destination Points. All trucks entering the city for multiple destination points shall proceed only over truck routes and shall deviate only at the intersection with the street, upon which such traffic is permitted, nearest to the first destination point. Upon leaving the first destination point, a deviating truck shall proceed to other destination points by the shortest direction and only over streets upon which such traffic is permitted. Upon leaving the last destination point, a deviating truck shall return to the truck route by the shortest permissible route.

(b) Trucks originating from inside the city shall be subject to the following:

(1) Outside Destination Point. All trucks on a trip originating in the city, and traveling in the city for a destination point outside the city, shall proceed by the shortest direction over streets on which such traffic is permitted, to a truck route.

(2) Inside Destination Points. All trucks on a trip originating in the city, and traveling in the city for destination points in the city, shall proceed only over streets upon which such traffic is permitted.

15.28.040 Enforcement. (a) The city clerk shall keep and maintain accurate maps setting out truck routes and streets upon which truck traffic is permitted. The maps shall be kept on file in the office of the city clerk and shall be available to the public.

(b) The traffic engineer shall cause all truck routes and those streets upon which truck traffic is prohibited to be clearly posted to give notice of the provisions of this chapter.

(c) No person shall be charged with violating the provisions of this chapter by reason of operating a truck upon a street where truck travel is prohibited unless appropriate signs are posted on the truck routes.

(d) A police officer shall have the authority to require any person operating a truck on a street on which truck traffic is prohibited to proceed to any public or private scale to determine whether this chapter has been violated.

15.28.050 Penalty. Any violation of this Chapter is a Class B traffic violation and subject to the penalty listed in Section 15.64 (b). Each day that a violation continues shall constitute a separate offense.

SCHEDULE K  
TRUCK ROUTES

<u>Street</u>	<u>From</u>	<u>To</u>
Adams Street	Third Street	Fifth Street
Atwater Avenue	Dunn Street	Mitchell Street
Bloomfield Road	State Road 37	Adams Street
College Avenue	Matlock Road	Second Street
Curry Pike	Bloomfield Road	N. Corporation Line
Dunn Street	Third Street	Atwater Avenue
Eleventh Street	Rogers Street	Walnut Street
Fee Lane	State Road 45 & 46	Tenth Street
Fifth Street	Adams Street	College Avenue
Hillside Drive	Walnut Street	Huntington Drive
Mitchell Street	Atwater Avenue	Third Street
Rockport Road	Rogers Street	Graham Road
Rogers Street	Rockport Road	Eleventh Street
Second Street	Adams Street	Walnut Street
Sevanteenth Street	Monroe Street	Walnut Street
Third Street	State Road 37	Adams Street
Third Street	College Avenue	College Mall Road
Walnut Street	N. Corporation Line	S. Corporation Line



CHAPTER 15.32  
PARKING CONTROLS

Sections:

- 15.32.010 Yellow painted curb
- 15.32.020 Alley Parking
- 15.32.030 Angle Parking
- 15.32.040 Parking for Certain Purposes Prohibited
- 15.32.050 Parking During Snow Removal, Street Repair and Street Cleaning
- 15.32.060 Parking of Equipment or Machinery
- 15.32.070 Certain Vehicles - Two-Hour Limit
- 15.32.080 No Parking Zones
- 15.32.090 Limited Parking Zones
- 15.32.100 Loading Zones
- 15.32.110 Bus Zones
- 15.32.120 Official Vehicles Zones
- 15.32.130 Parking Near Intersections
- 15.32.140 Obstructing Traffic
- 15.32.150 Handicapped Parking Spaces
- 15.32.160 Emergency Vehicle Lanes
- 15.32.170 Violation and Penalty

15.32.010 Yellow-painted curb. A visible yellow-painted curb shall constitute notice that parking is prohibited adjacent to such curb.

15.32.020 Alley parking. No person shall park any vehicle in an alley for a period exceeding thirty minutes while loading or unloading trucks and five minutes while loading or unloading passenger vehicles.

15.32.030 Angle parking. Vehicles shall be parked only at an angle to the curb on those streets or parts of streets described in Schedule L, attached hereto and made a part hereof, when appropriate notice is provided.

15.32.040 Parking for certain purposes prohibited. No person shall park a vehicle upon any roadway for the principal purpose of displaying such vehicle for sale or washing, greasing or repairing such vehicle, except repairs necessitated by an emergency.

15.32.050 Parking during snow removal, street repair and street cleaning.

(a) All on-street parking shall be prohibited between the hours of 3:30 A.M. and 6:30 A.M. in the downtown area bounded by Seventh Street on the North, Morton Street on the West, Second Street on the South and Washington Street on the East

(b) In the event weather conditions or the condition of city streets makes it necessary for parking on city streets to be prohibited or restricted for snow plowing, snow removal, street repair, street cleaning, and other related purposes, the coordinator of public works shall implement a parking prohibition on parts or all of streets in the city as deemed necessary. It shall be unlawful to park or allow to remain parked any vehicle on any street to which the prohibition applies during the hours of the prohibition when signs have been properly posted.

(c) The parking prohibition shall not go into effect until twelve hours after signs have been posted stating the hours in which the prohibition will be in effect. Such signs shall be posted at regular intervals along the streets on which parking will be prohibited so that they are clearly visible along the street. The parking prohibition shall terminate at the time stated on the signs or upon their removal by authorized persons if no time is specified.

(d) Officers of the Bloomington police department are authorized to remove or have removed any vehicle that is parked in violation of this section in accordance with the provisions of Chapter 15.48 of this code.

(e) Violation and Penalty. Any violation of the provisions of this section is a Class C Traffic Violation and subject to the penalty listed in Section 15.64(c). Each day a violation continues shall constitute a separate offense.

15.32.060 Parking of equipment or machinery. (a) No equipment or machinery, whether self-propelled or towed, shall be parked or permitted to stand on a street without a permit from the police department.

(b) The chief of police may issue permits to persons who can show a reasonable necessity for parking temporarily on a street while engaged in construction, but such permit shall be for a limited period of time at a specifically designated site.

(c) Service trucks may be parked on the streets while the operators are engaged in the repair or service of utilities if no suitable off-street parking is available.

(d) Violation and Penalty. Any violation of this section is a Class C violation and subject to the penalty listed in Section 15.64(c).

15.32.070 Certain vehicles - Two hour limit. No person shall allow a truck, trailer, tractor, bus, house trailer, semi-trailer, or other vehicle having a load capacity in excess of one ton, or a length in excess of nineteen feet, or a height in excess of six feet six inches, or a width in excess of seven feet to be parked upon the streets of the city in excess of two hours. This prohibition shall not apply to pick-up type campers. Any violation of this section is a Class C Violation and subject to the penalty listed in Section 15.64(c).

15.32.080 No parking zones. The streets or parts of streets described in Schedule M, attached hereto and made a part hereof, are designated as no parking zones. When appropriate signs are erected no person shall park a vehicle upon any of the streets or parts of streets at the times designated in the schedule.

15.32.090 Limited parking zones. The streets or parts of streets described in Schedule N, attached hereto and made a part hereof, are designated limited parking zones. When appropriate signs are erected no person shall park a vehicle upon any of the streets or parts of streets for a period of time longer than the maximum limit designated in the schedule.

15.32.100 Loading zones. (a) Loading zones shall be in effect twenty-four hours a day seven days a week. Trucks and passenger vehicles may use the loading zones without charge. Passenger vehicles shall be limited to a maximum of five minutes use to load and unload passengers and trucks shall be limited to a maximum of thirty minutes use to deliver and pick up materials.

(b) In addition to the loading zones described in Schedule O, attached hereto and made a part hereof, all alleys may be used as loading zones subject to the limitations in subsection (a), but it shall not be necessary to erect signs to this effect.

15.32.110 Bus zones. The streets or parts of streets described in Schedule P, attached hereto and made a part hereof, are designated as bus zones. When appropriate signs are erected no person shall stop, stand or park a vehicle other than a bus in a bus zone.

15.32.120 Official vehicles zones. The streets or parts of streets described in Schedule R, attached hereto and made a part hereof, are designated as official vehicle zones. When appropriate signs are erected no person shall stop, stand or park a vehicle other than an official vehicle in an official vehicle zone.

15.32.130 Parking near intersections. No vehicle shall park within twenty feet of any other street intersection other than any state highway intersection.

15.32.140 Obstructing traffic. No person shall park any vehicle upon a street, other than an alley, in such a manner or under such conditions as to leave available less than ten feet of the width of the roadway for free movement of vehicular traffic.

15.32.150 Handicapped parking spaces. (a) A number of parking spaces on public streets shall be reserved for use by physically handicapped persons. Parking time limits, fees and other regulations in this title generally in effect for spaces in adjacent areas shall apply as well to those spaces for parking by handicapped persons.

(b) Signs posted to indicate the reserved spaces shall bear the official international wheelchair symbol and state that use of the space by an ineligible vehicle is a Class C infraction of the state criminal code punishable by a fine of up to five hundred dollars.

(c) The parking spaces described in Schedule S, attached hereto and made a part hereof, are designated as parking spaces reserved for handicapped persons.

(d) It shall be unlawful to park a vehicle without a special registration plate for a handicapped person in a handicapped parking space. Tickets issued for violations of this section shall be referred to the Monroe County Prosecutor for enforcement as a Class C infraction.

15.32.160 Emergency vehicle lanes. (a) It is unlawful to cause or permit any vehicle or other obstacle to park or remain in any lane, alley, privately owned public parking lot, driveway, or service area, within sixteen feet of any building, accessory structure or sidewalk which is immediately adjacent to or attached to any building, where such building is occupied for commercial, professional, religious, or other type of occupancy or assembly, in such a manner as would obstruct the free passage of fire department vehicles, police cars, emergency or rescue vehicles, or any other vehicles performing a public or emergency function, except for such time as is necessary for the loading or unloading of passengers or merchandise. Where there are areas inaccessible to vehicular traffic between a lane, alley, privately owned public parking lot, driveway, or service area and any building, accessory structure or sidewalk immediately adjacent to or attached to any building, the restricted area of sixteen feet shall be measured from the inaccessible areas abutting the lane, alley, privately owned public parking lot, driveway, or service area and a sixteen-foot emergency vehicle lane established so as to permit free and continuous passage of emergency vehicles.

(b) The city fire department shall inspect the area surrounding all buildings to which this section applies, and the fire chief with the approval of the traffic engineer shall determine the location of emergency vehicle lanes and shall notify the affected property owners in writing, together with a notation as to the number of signs deemed necessary by the fire department to properly notify drivers of the existence and location of emergency vehicle lanes. Where it is the opinion of the fire chief that compliance with this subsection would not serve to further the purposes intended by this section, he shall advise the affected property owners or managers in writing that such compliance, in part or full, is waived. The erection and maintenance of signs shall be the responsibility of each property owner.

(c) It shall be the joint duty of the officers of the police and fire department to enforce the provisions of this section. To aid in enforcement, the fire chief shall obtain from each property owner, lessee or person in possession of property subject to this section an affidavit granting permission and consent to the towing away of any personal property which is obstructing emergency vehicle lanes. The original affidavits shall be kept on file in the city attorney's office with duplicates filed in the fire chief's office.

(d) Any person who fails to erect or maintain an emergency vehicle sign as directed by the fire department commits a Class B violation and is subject to the penalty listed in Section 15.64(b).

(e) Any person who fails or permits a vehicle or obstacle to remain in an emergency vehicle lane in violation of subsection (a) commits a Class C Traffic Violation and is subject to the penalty listed in Section 15.64(c) and the enforced removal of the vehicle or obstacle in violation. Each day that a violation continues shall constitute a separate offense.

15.32.170 Violation and Penalty. Any person who violates any provision of this chapter for which a specific penalty has not been provided, commits a Class D Traffic Violation and is subject to the penalties listed in Section 15.64(d).

SCHEDULE L  
ANGLE PARKING

<u>Street</u>	<u>From</u>	<u>To</u>	<u>Side of Street</u>
College Avenue	Fifth Street	Sixth Street	East
Fifth Street	Walnut Street	College Avenue	North
Fifth Street	Walnut Street	College Avenue	South
Fourth Street	College Avenue	1st Alley East of College Avenue	North
Morton Street	Sixth Street	Ninth Street	East
Morton Street	Sixth Street	Seventh Street	West
Morton Street	1st Alley North of Seventh St.	Ninth Street	West
Seventh Street	College Avenue	Morton Street	North

SCHEDULE L CONTINUED

<u>Street</u>	<u>From</u>	<u>To</u>	<u>Side of Street</u>
Seventh Street	Madison Street	Rogers Street	North
Seventh Street	Madison Street	Rogers Street	South
Sixth Street	College Avenue	Washington Street	North
Sixth Street	College Avenue	Washington Street	South
Walnut Street	Fifth Street	Sixth Street	West

SCHEDULE M

NO PARKING ZONES

<u>Street</u>	<u>From</u>	<u>To</u>	<u>Side of Street</u>	<u>Time of Restrict</u>
Adams Street	Fifth Street	Eleventh Street	East/West	Any Time
Alice Avenue	Grant Street	Dunn Street	North/South	Any Time
Allen Street	550' West of Fairview	Rogers Street	South	Any Time
Allen Street	Rogers Street	Madison Street	North/South	Any Time
Allen Street	Walnut Street	Lincoln Street	North	Any Time
Atwater Avenue	Third Street	High Street	North/South	Any Time
Ballantine Road	First Street	Third Street	East	Any Time
Bryan Street	Third Street	End of Bryan St. North of Seventh St.	East/West	Any Time
Buckner Street	Smith Road	Third Street	West	Any Time
Clark Street	Third Street	Seventh Street	West	Any Time
College Avenue	Dodds Street	Fourth Street	West	Any Time
College Avenue	Dodds Street	Second Street	East	Any Time
College Avenue	500's of 14th St.	Fourteenth Street	East/West	Any Time
College Avenue	Seventeenth St.	Cascade Road	West	Any Time
College Avenue	Seventh Street	2nd Alley North of Tenth Street	East	Any Time
College Avenue	Tenth Street	2nd Alley North of Tenth Street	West	Any Time
College Mall Road	Second Street	Third Street	East/West	Any Time
Cottage Grove Ave.	1st Drive West of Forrest Ave.	Walnut Grove	North	Any Time
Cottage Grove Ave.	Lincoln Street	Forrest Avenue	South	Any Time
Cottage Grove Ave.	Walnut Street	Lincoln Street	North	Any Time
Davis Street	End of Davis St. West of Rogers St.	Rogers Street	North	Any Time
Davison Street	Smith Avenue	Third Street	West	Any Time
Dixie Street	End of Dixie St. West of Fairview	Rogers Street	South	Any Time
Dodds Street	Rogers Street	Morton Street	North	Any Time
Driscoll Street	Rogers Street	Madison Street	North/South	Any Time
Driscoll Street	Walnut Street	Washington Street	North	Any Time
Dunn Street	Lakewood Drive	Cascade Road	East/West	Any Time
Dunn Street	Ninth Street	Tenth Street	East	Any Time
Dunn Street	Second Street	1st Alley North of Smith Avenue	West	Any Time
Dunn Street	Seventeenth St.	Saville Street	West	Any time
Dunn Street	Seventeenth St.	SR 45 - SR 46	East	Any time
Dunn Street	Third Street	Ninth Street	West	Any time
Eighth Street	End of 8th St. West of Elm St.	Rogers Street	South	Any time
Eighth Street	1st Alley West of Walnut Street	Walnut Street	South	Any time
Eighth Street	Rogers Street	Fairview Street	South	Except Sun- days & Ho- days
Eighth Street	Jefferson Street	Roosevelt Street	South	Any Time
Eleventh Street	Adams Street	Monroe Street	North	Any Time
Eleventh Street	College Avenue	Walnut Street	North	Any Time
Eleventh Street	Forrest Avenue	Walnut Grove St.	North	Any Time
Eleventh Street	Indiana Avenue	Walnut Grove St.	South	Any Time
Eleventh Street	Monroe Street	Walnut Street	South	Any Time
Eleventh Street	Washington Street	Indiana Avenue	North	Any Time
Elm Street	Sixth Street	Eighth Street	West	Any Time
Euclid Street	Second Street	Third Street	West	Any Time
Faculty Avenue	Atwater Avenue	Third Street	West	Any Time
Faculty Avenue	Hunter Avenue	Third Street	East	Any Time

SCHEDULE M CONTINUED

<u>Street</u>	<u>From</u>	<u>To</u>	<u>Side of Street</u>	<u>Time of Restrict.</u>
Fairview Street	Howe Street	Third Street	West	Any Time
Fairview Street	Ninth Street	Tenth Street	West	Any Time
Fairview Street	Private Prop. Line	Dixie Street	East/West	Any Time
Fairview Street	Seventh Street	Ninth Street	East	Any Time
Fairview Street	Tenth Street	Eleventh Street	West	Any Time
Fee Lane	Seventeenth Street	SR 45 - SR 46	East/West	Any Time
Fee Lane	Tenth Street	Seventeenth Street	East/West	Any Time
Fess Avenue	Atwater Avenue	Third Street	East	Any Time
Fess Avenue	Cottage Grove Ave.	Eleventh Street	West	Any Time
Fess Avenue	First Street	Third Street	West	Any Time
Fess Avenue	Maxwell Lane	First Street	East	Any Time
Fess Avenue	Seventh Street	Twelfth Street	East	Any Time
Fifteenth Street	College Avenue	Walnut Street	North	Any Time
Fifteenth Street	Walnut Street	Dunn Street	South	Any Time
Fifth Street	Adams Street	Elm Street	North	Any Time
Fifth Street	Adams Street	100' East of Rogers Street	South	Any Time
Fifth Street	Jackson Street	Rogers Street	North	Any Time
Fifth Street	Madison Street	Morton Street	South	Any Time
Fifth Street	Union Street	Bryan Street	South	Any Time
Fifth Street	Union Street	Jefferson Street	North	Any Time
Fifth Street	Walnut Street	Washington Street	North	Any Time
First Street	Henderson Street	Fess Avenue	South	Any Time
First Street	Walker Street	Morton Street	North/South	Any Time
First Street	Walnut Street	Jordan Avenue	North	Any Time
Forrest Avenue	Tenth Street	Cottage Grove Ave.	West	Any Time
Forrest Avenue	Tenth Street	1st Alley North of Eleventh Street	East	Any Time
Forrest Avenue	Thirteenth Street	Fourteenth Street	East/West	Any Time
Fourteenth Street	Corner of Summit & 14th Street	Monroe Street	North	Any Time
Fourteenth Street	Forrest Avenue	Walnut Grove	North/South	Any Time
Fourteenth Street	Indiana Avenue	Woodlawn Avenue	North	Any Time
Fourteenth Street	Madison Street	150' East of Walnut Street	North	Any Time
Fourteenth Street	Walnut Street	Dunn Street	South	Any Time
Fourth Street	Dunn Street	Bryan Street	North	Any Time
Fourth Street	Elm Street	Jackson Street	North	Any Time
Fourth Street	Morton Street	Lincoln Street	South	Any Time
Fourth Street	Union Street	Bryan Street	South	Any Time
Grant Street	Hillside Drive	Grimes Lane	West	Any Time
Grant Street	University Street	Twelfth Street	East	Any Time
Grimes Lane	Rogers Street	Palmer Avenue	North	Any Time
Harold Street	Eighth Street	Ninth Street	East/West	Any Time
Hawthorne Lane	University Avenue	Second Street	East/West	Any Time
Henderson Street	Davis Street	Atwater Avenue	West	Any Time
Henderson Street	Davis Street	Third Street	East	Any Time
Henderson Street	Grimes Lane	Driscoll Drive	East/West	Any Time
Henderson Street	Driscoll Drive	Wilson Drive	East	Any Time
Henderson Street	Winslow Road	Miller Drive	East/West	Any Time
High Street	Atwater Avenue	Third Street	East	Any Time
Highland Avenue	Atwater Avenue	Third Street	East	Any Time
Hillside Drive	Rogers Street	Madison Street	North/South	Any Time
Hillside Drive	Walnut Street	Henderson Street	North/South	Any Time
Hillside Drive	Woodlawn Avenue	Huntington Drive	North	Any Time
Hillside Drive	Woodlawn Avenue	100' East of Hunt- ington Drive	South	Any Time
Howe Street	Walker Street	Madison Street	South	Any Time
Hunter Avenue	Henderson Street	Hawthorne Lane	South	Any Time
Hunter Avenue	Jordan Avenue	Swain Avenue	North	Any Time
Illinois Street	Twelfth Street	Fifteenth Street	West	Any Time
Indiana Avenue	Fifteenth Street	Seventeenth Street	East	Any Time
Indiana Avenue	Henderson Street	100' North of Tenth Street	East	Any Time

SCHEDULE M CONTINUED

<u>Street</u>	<u>From</u>	<u>To</u>	<u>Side of Street</u>	<u>Time of Restrict.</u>
Indiana Avenue	Henderson Street	Third Street	West	Any Time
Indiana Avenue	Kirkwood Avenue	Seventh Street	West	Any Time
Indiana Avenue	Ninth Street	Seventeenth Street	West	Any Time
Jackson Street	Eighth Street	Ninth Street	West	Any Time
Jackson Street	Smith Avenue	Fifth Street	West	Any Time
Jackson Street	Thirteenth Street	Fifteenth Street	West	Any Time
Jefferson Street	Seventh Street	Tenth Street	East	Any Time
Jefferson Street	Third Street	Fourth Street	West	Any Time
John Hinkle Street	Unionville Rd.	End of Street	Both sides	Any Time
Jordan Avenue	Atwater Avenue	Tenth Street	West	Any Time
Jordan Avenue	Atwater Avenue	Third Street	East	Any Time
Jordan Avenue	Second Street	Atwater Avenue	West	Any Time
Jordan Avenue	650' North of 3rd	Seventeenth Street	East	Any Time
Jordan Avenue	University Street	Second Street	West	Any Time
Kingston Drive	Third Street	Longview Avenue	East/West	Any Time
Kinsler Pike	Briarcliff Drive	Main Entrance to BHS North	East/North	Any Time
Kirkwood Avenue	Walnut Street	Washington Street	South	Any Time
Lincoln Street	1st Alley North of University Street	Second Street	East	Any Time
Lincoln Street	First Street	Second Street	West	Any Time
Lincoln Street	Third Street	Fourth Street	West	Any Time
Longview Avenue	Pete Ellis Drive	Glenwood Ave. West	North/South	Any Time
Madison Street	End of Madison	Dodds Street	East	Any Time
Madison Street	South of Allen St.	Fourth Street	East	Any Time
Madison Street	Second Street	Fourth Street	East	Any Time
Madison Street	Thirteenth Street	Seventeenth Street	East	Any Time
Maple Street	Eleventh Street	Fifteenth Street	East	Any Time
Maple Street	Second Street	Ninth Street	West	Any Time
Mitchell Street	Atwater Avenue	Third Street	West	Any Time
Mitchell Street	Hunter Avenue	Third Street	East	Any Time
Monroe Street	Cottage Grove Ave.	Eleventh Street	East	Any Time
Morton Street	First Street	Second Street	West	Any Time
Morton Street	Grimes Lane	Dodds Street	East/West	Any Time
Morton Street	Ninth Street	1st Alley North of 10th Street	East/West	Any Time
Morton Street	Second Street	Smith Avenue	West	Any Time
Ninth Street	College Avenue	Walnut Street	North	Any Time
Ninth Street	Dunn Street	Indiana Avenue	North	Any Time
Ninth Street	Elm Street	Fairview Street	North/South	Any Time
Ninth Street	Morton Street	1st Alley East of Walnut St.	South	Any Time
Ninth Street	Park Avenue	Woodlawn Avenue	North	Any Time
Park Avenue	First Street	Atwater Avenue	East	Any Time
Park Ridge Road	Third Street	Morningside Drive	East	Any Time
Park Ridge Road	Third Street	Saratoga Drive	West	Any Time
Pete Ellis Drive	Third Street	Bike Route	East/West	Any Time
Pine Street	Fifth Street	Sixth Street	West	Any Time
Pine Street	Sixth Street	Seventh Street	East	Any Time
Prospect Street	Jackson Street	Madison Street	South	Any Time
Prow Avenue	Ninth Street	Tenth Street	West	Any Time
Rogers Street	Fourth Street	½ Block North of Fith Street	East	Any Time
Rogers Street	Hillside Drive	200' N. of Grimes Ln.	East	Any Time
Rogers Street	300' South of Hillside Drive	Thirteenth Street	West	Any Time
Rogers Street	250' S. of 2nd St.	150' N. of 2nd St.	East	Any Time
Rose Avenue	Atwater Avenue	Third Street	East	Any Time
Second Street	Fess Avenue	Park Avenue	South	Any Time
Second Street	Grant Street	Henderson Street	North	Any Time
Second Street	Henderson Street	Fess Avenue	North	Any Time
Second Street	High Street	Woodcrest Drive	North/South	Any Time
Second Street	Jordan Avenue	High Street	South	Any Time
Second Street	Park Avenue	Ballantine Road	North	Any Time
Second Street	Walker Street	Walnut Street	South	Any Time
Second Street	Walker Street	Washington Street	North	Any Time
Second Street	Washington Street	Grant Street	South	Any Time

SCHEDULE M CONTINUED

<u>Street</u>	<u>From</u>	<u>To</u>	<u>Side of Street</u>	<u>Time of Restrict.</u>
Seventeenth Street	Walnut Street	Fee Lane	North	Any Time
Seventeenth Street	Walnut Street	Jordan Avenue	South	Any Time
Seventh Street	Adams Street	Jefferson Street	North	Any Time
Seventh Street	Dunn Street	Woodlawn Avenue	North/South	Any Time
Seventh Street	Union Street	Jefferson Street	South	Any Time
Sixteenth Street	Madison Street	Dunn Street	South	Any Time
Sixth Street	Adams Street	Elm Street	North	Any Time
Sixth Street	1st Alley East of Walnut Street	Washington Street	North	Any Time
Smith Avenue	Lincoln Street	Henderson Street	South	Any Time
Smith Avenue	Walnut Street	1st Alley East of Walnut Street	South	Any Time
Summit Street	Twelfth Street	Fourteenth Street	West	Any Time
Swain Avenue	Atwater Avenue	Third Street	East	Any Time
Swain Avenue	Second Street	Third Street	West	Any Time
Tenth Street	College Avenue	Jefferson Street	North/South	Any Time
Tenth Street	Morton Street	College Avenue	North/South	Any Time
Third Street	Adams Street	State Road 37	North/South	Any Time
Third Street	1st Alley East of Lincoln St.	College Mall Rd	South	Any Time
Third Street	Morton Street	1st Alley East of Walnut Street	South	Any Time
Third Street	100' West of Morton Street	Walnut Street	North	Any Time
Third Street	Walker Street	Buckner Street	North	Any Time
Third Street	Walker Street	Jackson Street	South	Any Time
Third Street	Washington Street	College Mall Road	North	Any Time
Third Street	Washington Street	Lincoln Street	South	Any Time
Thirteenth Street	Fess Avenue	Fess Lane	South	Any Time
Thirteenth Street	Forrest Avenue	Fee Lane	North	Any Time
Thirteenth Street	Illinois Street	Summit Street	North	Any Time
Thirteenth Street	Walnut Street	Indiana Avenue	South	Any Time
Twelfth Street	Fairview Street	Jackson Street	North/South	Any Time
Twelfth Street	Illinois Street	Monroe Street	South	Any Time
Twelfth Street	Indiana Avenue	Woodlawn Avenue	North	Any Time
Union Street	Fourth Street	Tenth Street	East	Any Time
Union Street	Atwater Avenue	Seventh Street	West	Any Time
Union Street	Atwater Avenue	Third Street	East	Any Time
University Avenue	Lincoln Street	Woodlawn Avenue	South	Any Time
Walnut Grove	Tenth Street	Seventeenth St.	East/West	Any Time
Walnut Street	Bypass 45-46	Blue Ridge Entrance	East/West	Any Time
Walnut Street	Country Club Drive	1st Alley North of Second Street	West	Any Time
Walnut Street	Miller Drive	120' North of 2nd St.	East	Any Time
Walnut Street	Seventh Street	SR 45 - SR 46	East	Any Time
Walnut Street	Smith Avenue	Fourth Street	East	Any Time
Walnut Street	Third Street	Fourth Street	West	Any Time
Walnut Street	Walnut Pike	South Drive	East	Any Time
Washington Street	Grimes Lane	Fourth Street	East	Any Time
Washington Street	Sixth Street	Cottage Grove Ave.	East	Any Time
Washington Street	Third Street	1st Alley North of Third Street	West	Any Time
Wilson Street	Rogers Street	Madison Street	North/South	Any Time
Woodburn Avenue	Fourteenth Street	Sixteenth Street	West	Any Time
Woodlawn Avenue	1st Alley North of Atwater Avenue	Third Street	West	Any Time
Woodlawn Avenue	Grimes Lane	Maxwell Lane	West	Any Time
Woodlawn Avenue	Hillside Drive	Maxwell Lane	East	Any Time
Woodlawn Avenue	Seventh Street	Twelfth Street	East/West	Any Time
Woodlawn Avenue	Thirteenth Street	Fourteenth Street	West	Any Time
Woodlawn Avenue	University Street	Third Street	East	Any Time
Wylie Street	Curve on Wylie	Fairview Street	South	Any Time
Wylie Street	West of Fairview			
Wylie Street	1st Alley East of Fairview Street	Rogers Street	South	Any Time
Wylie Street	Walnut Street	Washington Street	South	Any Time

SCHEDULE N  
LIMITED PARKING ZONES

<u>Street</u>	<u>From</u>	<u>To</u>	<u>Side of Street</u>	<u>Limit</u>
Allen Street	220' West of Rogers	Rogers Street	North	2 Hr. (4)
Arbutus Drive	140' North of At- water Avenue	130' South of Third Street	West	2 Hr. (1)
College Avenue	Fourth Street	Eighth Street	West	2 Hr. (3)
College Avenue	Fourteenth Street	400' North of Fifteenth Street	West	2 Hr. (2)
College Avenue	Second Street	Third Street	East	2 Hr. (3)
College Avenue	Third Street	Seventh Street	East	2 Hr. (3)
College Avenue	Fourteenth Street	Fifteenth Street	East	2 Hr. (2)
College Avenue	1 Space 80' North of	Fifteenth Street	East	15 Min. (2)
Dunn Street	Fourth Street	Seventh Street	East	30 Min. (2)
Dunn Street	2 spaces North of Tenth	Tenth Street	West	15 Min. (2)
Eleverth Street	Rogers Street	College Avenue	North	2 Hr. (2)
Fifth Street	Indiana Avenue	2nd Parking Space East of Alley be- tween Grant St. & Lincoln Street	North	2 Hr. (3)
Fifth Street	1st Space East of Alley	between Lincoln Street and Grant Street	North	15 Min. (3)
Fifth Street	1st Alley East of Lincoln Street	Morton Street	North	2 Hr. (3)
Fifth Street	Indiana Avenue	3rd Space East of Alley between Grant & Lincoln Street	South	2 Hr. (3)
Fifth Street	1st & 2nd Spaces East	of the Alley be- tween Lincoln Street & Grant Street	South	15 Min. (3)
Fifth Street	1st Alley East of Lincoln Street	1st Space West of Lincoln St.	South	2 Hr. (3)
Fifth Street	1st & 2nd Spaces East	of Washington St.	South	15 Min. (3)
Fifth Street	Washington Street	Gentry Street	South	2 Hr. (3)
Fifth Street	Maple Street	120' West of Maple Street	North	30 Min. (2)
Fourteenth Street	College Avenue	Walnut Street	South	2 Hr. (4)
Fourth Street	100' East of Wash- ington Street	140' East of Washington St.	North	15 Min. (2)
Fourth Street	Washington Street	2nd Space East of Walnut Street	North	2 Hr. (3)
Fourth Street	1st Space East of	Walnut Street	North	15 Min. (3)
Fourth Street	1st Space East of	Gentry Street	North	15 Min. (3)
Fourth Street	Rogers Street	1st Alley West of Rogers St.	North	1 Hr. (2)
Fourth Street	College Avenue	2nd Space East of Gentry St.	North	2 Hr. (3)
Fourth Street	Washington Street	Walnut Street	South	2 Hr. (3)
Fourth Street	1st Alley West of Walnut Street	College Avenue	South	2 Hr. (3)
Gentry Street	Fourth Street	1st Alley North of Fourth St.	East	2 Hr. (3)
Gentry Street	Fourth Street	Fifth Street	West	15 Min. (3)
Grant Street	Fourth Street	Sixth Street	West	2 Hr. (4)
Indiana Avenue	Third Street	Fifth Street	West	2 Hr. (3)
Lincoln Street	1st Alley South of Third Street	Third Street	East	1 Hr. (2)
Lincoln Street	Smith Street	1st Alley South of Third Street	East	30 Min. (2)
Lincoln Street	Fourth Street	Sixth Street	East	2 Hr. (3)
Lincoln Street	Fourth Street	Sixth Street	West	2 Hr. (3)
Madison Street	Dead End South of Allen Street	Dodds Street	West	2 Hr. (2)
Madison Street	1st Alley South of Fifth Street	Fifth Street	West	2 Hr. (5)
Madison Street	Hillside Drive	Grimes Lane	East	2 Hr. (2)
Madison Street	Sixth Street	Seventh Street	West	2 Hr. (2)
Monon Street	Corner of Monon St. West of Walnut St.	Walnut Street	South	30 Min. (2)



SCHEDULE N CONTINUED

<u>Street</u>	<u>From</u>	<u>To</u>	<u>Side of Street</u>	<u>Limit</u>
Morton Street	Fifth Street	Seventh Street	West	2 Hr. (3)
Morton Street	1st Alley North of Fifth Street	Eighth Street	East	2 Hr. (3)
Rogers Street	200' North of Grimes Lane	50' North of Dixie Street	East	2 Hr. (4)
Rogers Street	Third Street	Fourth Street	East	2 Hr. (4)
Rogers Street	1 Space 120' South of Sixth Street		East	2 Hr. (4)
Rogers Street	3 Spaces 140' South of Seventh St.		East	1 Hr. (2)
Rose Avenue	Hunter Avenue	Third Street	West	2 Hr. (6)
Second Street	Fess Avenue	100' West of Fess Avenue	South	15 Min. (2)
Second Street	1 Space 120' East of Walnut Street		South	30 Min. (2)
Second Street	160' East of Walnut Street	Washington Street	South	1½ Hr. (2)
Seventh Street	Rogers Street	Madison Street	South	1 Hr. (2)
Seventh Street	Washington Street	Morton Street	South	2 Hr. (3)
Seventh Street	Washington Street	Morton Street	North	2 Hr. (3)
Seventh Street	100' East of Grant Street	160' East of Grant Street	North	30 Min. (2)
Sixth Street	1 space East of N-S alley, W. 400 block		South	30 Min. (2)
Sixth Street	Lincoln Street	Madison Street	North	2 Hr. (3)
Sixth Street	Lincoln Street	Morton Street	South	2 Hr. (3)
Tenth Street	Pull - off spaces E. of Forrest Ave.		North	10 Min. (6)
Tenth Street	Pull - off spaces E. of Walnut Grove		North	10 Min. (6)
Third Street	Pull - off spaces E. of Fess Avenue		South	10 Min. (6)
Third Street	Pull - off spaces E. of Fess Avenue		North	10 Min. (6)
Third Street	Pull - off spaces W. of Woodlawn Ave.		South	10 Min. (6)
Third Street	Pull - off spaces W. of Faculty Ave.		North	10 Min. (6)
Third Street	Pull - off spaces W. of Ballantine Rd.		South	10 Min. (6)
Third Street	Pull - off spaces W. of Ballantine Rd.		North	10 Min. (6)
Third Street	Eastside Drive	Rose Avenue	North	10 Min. (6)
Union Street	Fourth Street	South to 1st E-W Alley	East	2 Hr. (6)
Walnut Street	Second Street	Third Street	West	2 Hr. (3)
Walnut Street	1st Alley North of Fourth Street	Ninth Street	West	2 Hr. (3)
Walnut Street	Eleventh Street	Fourteenth Street	West	2 Hr. (2)
Walnut Street	2 Spaces South of Fifteenth Street		West	1 Hr. (2)
Walnut Street	Second Street	Smith Street	East	2 Hr. (3)
Walnut Street	Fourth Street	Seventh Street	East	2 Hr. (3)
Washington Street	1 Space 100' South of Smith Avenue		West	3 Min. (2)
Washington Street	70' South of 1st Alley North of Second Street	70' North of 1st Alley North of Second Street	West	2 Hr. (2)
Washington Street	Smith Avenue	40' North of 1st Alley North of Smith Avenue	West	15 Min. (2)
Washington Street	1st Alley South of Fourth St.	Fourth Street	West	2 Hr. (2)
Washington Street	1st Alley North of Fourth Street	Seventh Street	West	2 Hr. (3)
Washington Street	Fourth Street	Seventh Street	East	2 Hr. (3)
Washington Street	Seventh Street	Eighth Street	East	15 Min. (2)
Woodlawn Avenue	Pull - off spaces South of Tenth St.		West	10 Min. (6)

Legend:

- (1) 9:00 a.m. to 9:00 p.m. except Sunday and Holiday
- (2) 9:00 a.m. to 5:00 p.m. except Sunday and Holiday
- (3) 9:00 a.m. to 5:00 p.m. Monday through Friday
- (4) 7:00 a.m. to 9:00 p.m. except Sunday and Holiday
- (5) 7:00 a.m. to 6:00 p.m. except Sunday and Holiday
- (6) Any time

SCHEDULE O  
LOADING ZONES

- 100 South College Avenue, first space on west side.
- 200 North College, second space north of Sixth Street on west side.
- 200 East Fourth Street, between entrances to two parking lots on south side.
- Gentry Avenue, half block north of the east-west alley on east side.
- 317 North Grant Street
- 110 East Kirkwood Avenue
- 200 East Sixth Street, first space east of Washington Street on south side.
- 124 North Walnut Street
- 210 North Walnut Street
- 226 North Walnut Street
- 100 and 211 North Washington Street
- 300 block of South Washington, on the west side, at property line between 340-318 South Washington and for 2 parking spaces north of that line.
- 349 South Walnut Street, two spaces on the East side in front of the Older American's Center

SCHEDULE P  
BUS ZONES

<u>Street</u>	<u>From</u>	<u>To</u>	<u>Side of Street</u>
Blair Avenue	1 space 70' East of 14th St.		South
Eighth Street	60' West of Jackson St.	140' W. of Jackson St.	South
Sixth Street	1 space 50' East of Morton St.		North
Washington St.	Fifth Street	Fourth Street	West
Winding Way	1 space 60' East of Kingsley Drive		
Woodside Drive	Gifford Road	Park Square Drive	West/South

SCHEDULE R  
OFFICIAL VEHICLE ZONES

<u>Street</u>	<u>From</u>	<u>To</u>	<u>Side of Street</u>
Fourth Street	College Avenue	Walnut Street	North
Walnut Street	Fourth Street	Alley North of 4th St.	West

SCHEDULE S  
HANDICAPPED PARKING

Municipal parking lots - there shall be one space in each municipal lot as follows:

- |                                       |                                  |
|---------------------------------------|----------------------------------|
| Lot 1, meter #S-38                    | Lot 6, meter #M-1                |
| Lot 2, meter #12A                     | Lot 8, meter #1                  |
| Lot 3, meter #1                       | Municipal Parking Garage, meters |
| Lot 4, space on left side of entrance | #146 and 147                     |
| Lot 5, meter #D-17                    |                                  |

- Bloomington Housing Authority (1007 N. Summit) -- one space
- Bryar Park -- a total of five spaces in the following park parking lots:  
two near the entrance to the swimming pool, one in the vicinity of the tennis courts, one serving the horseshoe pitching area and one in the lot off Henderson near the creek.
- Cascade Municipal Golf Course -- one space at the clubhouse
- County Library -- one space on east side of Lincoln adjacent to walkway at meter #121
- Court House -- Meter #837 on Sixth Street, and Meter #378 on Walnut Street
- Frank Southern Center -- one space near the North side entrance
- Graham Plaza -- first space on College Avenue north of Sixth Street on west side.
- Health Building (119 W. Seventh) -- Meter #639 on Seventh Street.
- Miller-Showers Park -- one space near the shelter house
- Municipal Building -- one space near ramp
- Older American Center (349 S. Walnut St.) -- first space east of Walnut St. on north side of Smith Avenue.
- Public Defender's Office (South side of Square) -- south side of 100 block of W. Kirkwood, the first space west of the north-south alley running between Fourth and Kirkwood at meter # 460.
- Ralph R. Mills Pool -- one space
- Utilities Service Center (1969 S. Henderson) -- one space

SCHEDULE S CONTINUED

HANDICAPPED PARKING

Winslow Sports Complex -- total of four spaces: two at the entrance to the junior baseball fields and two at the entrance to senior baseball fields

CHAPTER 15.36

RESIDENTIAL PARKING PERMITS

Sections:

- 15.36.010 Eligibility
- 15.36.020 Information Required on Application
- 15.36.030 Information Contained on Permit
- 15.36.040 Decal Required
- 15.36.050 Expiration of Permits
- 15.36.060 Fees
- 15.36.070 Issuance and Revocation of Permits
- 15.36.080 Regulations for Permit Holders
- 15.36.090 Disposition of Revenue
- 15.36.100 Violation and Penalty

15.36.010 Eligibility. (a) Any person residing in a single household detached dwelling in an area of the city zoned for residential purposes who owns an automobile may apply to the city controller for a permit for one parking space adjacent to such residential property. At the time of application, a valid automobile registration shall be shown.

(b) "Adjacent" means abutting the property of the residence or, if no such space is available, then directly across the street and within the same block as the residence.

(c) "Household" means a single individual living upon the premises as a single housekeeping unit or a collective body of persons living upon the premises as a single housekeeping unit.

(d) "Single household detached dwelling" means a building designed for the occupancy of no more than five adults, i.e., persons sixteen years of age or older and any dependent children of the household. Such dwellings shall be characterized by, but not limited to:

- (1) A single house number with a single mailbox for the receipt of materials sent through the United States mail;
- (2) A single kitchen adequate for the preparation of meals;
- (3) A tenancy based upon a legal relationship of a unitary nature, i.e., single lease, mortgage or contractual sales agreement for the entire premises.

15.36.020 Information required in application. The application form shall contain the name and address of the applicant; the year, make, and license number of the automobile owned by the applicant which is authorized to use the private parking space; and a signed statement from the applicant that he resides at the address given in the application, that he owns the listed automobile, and that he does not have adequate off-street parking as defined in this chapter. Should the automobile and/or its license number change while a permit is in force, the applicant shall amend the application.

15.36.030 Information contained on permit. The permit provided for in this chapter shall contain the following information: number of the permit; name and address of the person to whom the permit is issued; year, make, and license number of vehicle authorized to use space; and month and date of issuance and date of expiration.

15.36.040 Decal required. A small, self-adhesive, colored decal bearing the expiration date of the permit will be issued and the decal shall be affixed to the sign at the location of the private residential parking space. The color of the decal shall change each year. The absence of the decal shall be presumptive evidence that the permit has expired.

15.36.050 Expiration of permits. All permits expire on December 31 of the year of issuance. Permits previously issued must be renewed by February 15 or the application and permit expire.

15.36.060 Fees. An initial administrative fee of twenty-five dollars and an annual permit fee of twenty-six dollars shall be paid upon issuance of a permit. An annual permit fee of twenty-six dollars shall be paid thereafter (thirteen dollars after July 1).

15.36.070 Issuance and revocation of permits. (a) The application for a permit under the provisions of this chapter shall be submitted to the city controller who shall forward it to the traffic engineer. The traffic engineer shall approve or disapprove the application in accordance with the provisions of this chapter. An adverse ruling may be appealed to the Board of Public Works, whose decision shall be final.

(b) The Board of Public Works shall have the authority to revoke any permit upon finding violation of the regulations in this chapter and to order the forfeiture of all fees paid.

15.36.080 Regulations for permit holders. The following regulations shall be in effect:

- (1) A permit shall be issued only when there is a lack of adequate off-street parking at applicant's place of residence. "Adequate off-street parking" shall be defined as space for one automobile, including adequate access to that space.
- (2) Permits shall be restricted to one per residence.
- (3) Permits shall be valid only for the calendar year in which they are issued.
- (4) Private parking spaces shall be used for passenger vehicles only.
- (5) Private parking spaces shall not be subleased or rented, for consideration or gratuitously, to individuals outside the applicant's household.
- (6) A permit shall not be issued for any space in which there is a parking meter installed by the city.
- (7) The permit holder will purchase and maintain a standard sign as designated by the city.

15.36.090 Disposition of revenue. All funds derived from the granting of permits under the provisions of this chapter shall be placed in the general fund of the city.

15.36.100 Violation and Penalty. Any violations of this chapter constitute a Class D Traffic Violation and are subject to the fines listed in Section 15.64 (d) as well as enforced removal of the vehicle.

#### CHAPTER 15.40

#### MUNICIPAL PARKING LOTS AND GARAGES

##### Sections:

- 15.40.010 Locations
- 15.40.020 Applicable Times and Charges
- 15.40.030 Annual Parking Permits
- 15.40.040 Parking Lots Leased by the City
- 15.40.050 Violations
- 15.40.060 Violation and Penalty

15.40.010 Locations. The following off-street parking lots known as municipal parking lots and garages are located and identified as follows:

- (1) Lot 1: located at the northwest corner of Fourth and Dunn Streets.
- (2) Lot 2: located at the northeast corner of Seventh and Walnut Streets.
- (3) Lot 3: located at the northwest corner of Fourth and Washington Streets.
- (4) Lot 4: located at Fourth and Morton Streets on Lots 83 and 84 of the city, and containing not more than twenty parking meters.
- (5) Lot 5: located at Sixth and Lincoln Streets on Lots 185 and 186 of the city.
- (6) Lot 6: located at the 200 block of East Third Street on part of fractional out-lot 20, and containing not less than twelve parking meters.
- (7) Lot 8: located at the northeast corner of West Kirkwood and Morton Street on part of in-lot 157.
- (8) Municipal parking garage: located at the northwest corner off the square bounded on the east by College Avenue, on the north by Seventh Street, on the west by Morton Street and on the south by Sixth Street on in-lots 265 and 266 of the city.

15.40.020 Applicable times and charges. (a) The charge for the use of all municipal parking lots and the municipal parking garage shall be five cents per thirty-minute period or part thereof and ten cents per sixty minutes for the use of each space between the hours of nine a.m. and five p.m. every day except Saturdays, Sundays and public holidays. The charge shall be collected by parking meters.

(b) No vehicle shall park in a metered space in Lot 6 for more than one hour in any day when parking meters are in operation.

15.40.030 Annual parking permits. (a) The city will issue two types of annual parking permits. A limited number of annual parking leases, hereafter referred to as Class A permits (not to exceed 25% of the available spaces) for specific spaces on the lower level of the Municipal Parking Garage are available. The charge for such spaces shall be two hundred dollars per year. Only motor vehicles displaying a Class A permit for that stall may park in a leased stall. Any car illegally parked in a leased stall shall be both ticketed and immediately towed.

(b) Annual parking privileges, hereafter referred to as Class B permits, shall be made available for parking on a rental basis in any of the city parking lots and in available spaces excluding those designated for Class A permits in the municipal parking garage. The charge for such privilege shall be one hundred and forty dollars per year, payable in advance.

(c) The city shall furnish for each motor vehicle upon the application for such parking privilege and upon payment a permit indicating the class of permit and the payment therefor.

(d) It shall be the duty of the city controller to issue permits, collect and account for the rents received, and deposit such moneys to the credit of the city in a special fund provided by law for parking meter receipts. However, receipts collected from permits and parking meters of the municipal parking garage are to be deposited in accordance with the Interdepartmental Agreement between the Redevelopment Commission and the Board of Public Works for the operation of the facility.

15.40.040 Parking lots leased by city. Every parking lot leased by and under the control of the city and upon which meters have been properly placed and calibrated shall be subject to the provisions of this chapter in the same manner as if such lot were owned outright by the city.

15.40.050 Violations. (a) No person shall permit a vehicle to remain in a metered parking space after the time limit shown upon the meter for such space has elapsed or after any restriction on the length of time a vehicle may park in a particular parking lot has elapsed.

(b) No person shall park in a leased stall in the municipal parking garage without a Class A permit sticker displayed in the lower right corner of the windshield of the vehicle.

(c) No person shall permit a vehicle to remain parked in a backed position in a parking space in any municipal parking lot.

(d) No person shall deface, injure, tamper with, open or willfully break, destroy or impair the usefulness of any parking meter installed under the provisions of this chapter.

(e) No person shall deposit or cause to be deposited in any parking meter any slug, device or metallic substance or any other substitute for any coin of the United States.

15.40.060 Violation and Penalty. Any violation of this chapter is a Class D Traffic Violation and subject to the penalty listed in 15.64 (d).

CHAPTER 15.44

TRAFFIC COMMISSION

Sections:

15.44.010	Established.
15.44.020	Membership--Removal of members.
15.44.030	Meetings.
15.44.040	Rules of procedure.
15.44.050	Duties.

15.44.010 Established. There is established a traffic commission consisting of eleven members who shall serve without compensation.

15.44.020 Membership--Removal of members. (a) The commission shall be made up of the following ex-officio members: a designee of the city engineer, a designee of the city street superintendent, and a designee of the chief of police. In addition, there shall be eight members, six of whom shall be district representatives and two of whom shall be representatives of the city at large, all of whom shall be appointed to a term of two years. The six districts shall correspond with the current councilmanic districts and each district representative shall be a resident of the district from which he is appointed. All members of the commission shall be voting members.

(b) The six district members shall be appointed by the common council and the two at-large members shall be appointed by the mayor. If a member dies or leaves the commission for any reason, a successor shall be appointed by the appropriate body or official to serve for the unexpired term for which the member was appointed.

(c) Commission members may be removed for cause. "Cause" shall include, but not be limited to, failure to attend three consecutive regularly scheduled meetings of the commission in any twelve-month period; provided, that any commission member may submit in writing to the mayor if the mayor appointed him, or the common council if the council appointed him, any extenuating circumstances. Such written submission must be made before the formal decision to remove is reached. Acceptance of extenuating factors by the appointing body or official puts the commission member on notice that further excessive absenteeism will result in removal.

15.44.030 Meetings. Commission meetings will be held on a monthly basis at a regular time as designated by the commission's rules of procedure. Special meetings may be called by the chairperson upon giving two day's notice thereof.

15.44.040 Rules of procedure. The commission shall establish its own rules of procedure which may be amended from time to time by a majority of the membership.

15.44.050 Duties. It shall be the duty of the commission, and to this end it shall have the authority within the limits of the funds at its disposal, to coordinate traffic activities, to carry on educational activities in traffic matters, to supervise the preparation and publication of traffic reports, to receive complaints having to do with traffic matters, and to recommend to the common council and to appropriate city officials ways and means for improving traffic conditions and the administration and enforcement of traffic regulations.

CHAPTER 15.48

EMERGENCY REMOVAL AND IMPOUNDMENT OF VEHICLES

Sections:

- 15.48.010 General Provisions
- 15.48.020 Emergency Removal and Impoundment Procedures
- 15.48.030 Towing and Storage Charges
- 15.48.040 Disposal of Impounded Vehicles
- 15.48.050 Liability for Loss or Damage
- 15.48.060 Payment of Fines

15.48.010 General Provisions. (a) Vehicles parked in any of the following circumstances are declared public nuisances and shall be subject to the emergency removal and impoundment procedures authorized by this chapter, as well as any fines set by state law or city ordinance:

- (1) Any vehicle which constitutes an impediment to the free flow of traffic in the area in which the vehicle is found;
- (2) Any vehicle parked in a fire lane in violation of section 15.32.160 of this code;
- (3) Any vehicle upon which there is a police department hold;
- (4) Any vehicle whose operator is unable to move such vehicle due to the person's arrest or other incapacity;
- (5) Any vehicle parked in a duly authorized residential parking permit area without permission of the permit holder after complaint to the Bloomington police department, in violation of chapter 15.36 of this code;
- (6) Any vehicle parked in an annual leased stall in the municipal parking garage without displaying a Class A permit for that stall in violation of section 15.40.030 of this code;
- (7) Any vehicle parked in violation of the snow removal, street repair and street cleaning provisions of section 15.32.050 of this code;
- (8) Any vehicle which has accumulated five or more unpaid parking tickets in the city within any consecutive twelve-month period, for which parking violation notices were issued but which have not been paid, presented for compromise payment, or slated into a court of competent jurisdiction;
- (9) Any vehicle required to be registered under IC 9-1-4 which does not have the proper registration or license plates attached, in violation of IC 9-9-5-5;
- (10) Any vehicle discovered by a police officer in possession of a person other than the owner and the person cannot establish right to possession of that vehicle, as specified in IC 9-9-1.1-4 and section 15.52.030 of this code.

(b) When any vehicle is parked in any of the circumstances enumerated in subsection (a) of this section, such fact shall be prima facie evidence that the owner is chargeable for the violation.

15.48.020 Emergency removal and impoundment procedure. (a) Any officer of the Bloomington police department discovering a public nuisance as described in section 15.48.010 shall cause the vehicle to be removed by an authorized towing service. If the owner or operator appears at the site of the violation before the vehicle is removed and executes a written promise to appear in court, then the vehicle shall be released.

(b) Impounded vehicles shall be released without payment of the towing and storage charges upon order of the Bloomington police department or the judge of a court of competent jurisdiction, or upon the owner's executing a written promise to appear in court.

15.48.030 Towing and storage charges. (a) The maximum amount that an authorized towing service may charge for towing or removing a vehicle under this chapter shall not exceed twenty-five dollars except where special equipment may be required. The maximum amount that may be charged for storage shall not exceed five dollars per day.

(b) Towing and storage charges shall be the responsibility of the owner and shall be payable directly to the authorized towing service.

15.48.040 Disposal of impounded vehicles. Impounded vehicles shall be disposed of in accordance with the provisions of Chapter 15.52 of this code and IC 9-9-1.1.

15.48.050 Liability for loss or damage. Neither the owner, lessee, or occupant of the property from which a vehicle is removed, nor the police department or authorized towing service is liable for loss or damage to the vehicle during its removal or storage.

15.48.060 Payment of fines. The owner of the impounded vehicle shall be responsible for paying any applicable fine.

CHAPTER 15.52  
ABANDONED VEHICLES

Sections:

- 15.52.010 Applicability
- 15.52.020 Responsibility of Owner.
- 15.52.030 Vehicles in Possession of Person Other Than Owner
- 15.52.040 Removal of Abandoned Vehicles.
- 15.52.050 Disposal of Abandoned Vehicles.
- 15.52.060 Maximum Towing and Storage Charges.
- 15.52.070 Towing Contracts.
- 15.52.080 Liability for Loss or Damage.

15.52.010 Applicability. (a) This chapter shall apply to vehicles in possession of persons other than owners of the vehicles and to abandoned vehicles as defined in Chapter 15.04.

(b) This chapter shall not apply to any vehicle:

- (1) In operable condition specifically adapted or constructed for operation on privately owned raceways;
- (2) Stored as the property of a member of the armed forces of the United States who is on active duty assignment;
- (3) Located on a vehicle sale lot or at a commercial vehicle servicing facility;
- (4) Located upon property licensed or zoned as an automobile scrapyard; or
- (5) Registered and licensed under IC 9-7-6 as an antique vehicle.

15.52.020 Responsibility of owner. The owner of an abandoned vehicle is responsible for the abandonment and is liable, to the extent of the market value of the vehicle, for all of the costs incidental to the removal, storage, and disposal of the vehicle or its parts.

15.52.030 Vehicles in possession of person other than owner. (a) When an officer discovers a vehicle in the possession of a person other than the owner and the person cannot establish his right to the possession of that vehicle, the vehicle shall be taken to and stored in a suitable place. The bureau shall be notified within seventy-two hours of the location and description of the vehicle. Upon receipt of notification the bureau shall cause a search to be made to determine and notify the owner.

(b) If the owner of the vehicle cannot be determined, the bureau shall declare the vehicle abandoned and provide for its disposal in accordance with this chapter.

(c) If the properly identified owner or lienholder appears at the site of storage before disposal of the vehicle or parts and pays all proper costs incurred against it at that time, then the vehicle or parts shall be released. A copy of the release of all vehicles or parts shall be sent to the bureau. The release must contain the owner or lienholder's signature, name, address, vehicle or parts description, costs, and date of release.

(d) If the vehicle is not released to the owner or lienholder, the bureau shall declare the vehicle abandoned and provide for disposal in accordance with this chapter.

15.52.040 Removal of abandoned vehicles. (a) An officer who finds a vehicle or parts believed to be abandoned shall attach in a prominent place a notice tag containing the following information:



- (1) The date, time, officer's name, city police department, and address and telephone number to contact for information.
- (2) That the vehicle or parts are considered abandoned.
- (3) That the vehicle or parts will be removed after seventy-two hours.
- (4) That the owner will be held responsible for all costs incidental to the removal, storage, and disposal, and if not paid the owner's registration privileges will be suspended on that car.
- (5) That the owner may avoid costs by removal of the vehicle or parts within seventy-two hours.

(b) If the tagged vehicle or parts are not removed within the seventy-two hour period, the officer shall prepare a written abandoned vehicle report of the vehicle or parts including information on the condition, missing parts, and other facts that might substantiate that the market value is less than one hundred dollars. Photographs shall be taken to describe the condition of the vehicle or parts.

(c) If, in the opinion of the officer, the market value of the abandoned vehicle or parts is less than one hundred dollars, the officer shall immediately dispose of the vehicle to an automobile scrapyard. A copy of the abandoned vehicle report and photographs relating to the abandoned vehicle shall be forwarded to the bureau. The Police Department shall retain the original records and photographs for at least two years.

(d) If, in the opinion of the officer, the market value of the abandoned vehicle or parts is one hundred dollars or more, the officer, before placing a notice tag on the vehicle or parts, shall make a reasonable effort to ascertain the owner or person who may be in control of the vehicle or parts. After seventy-two hours, the officer shall require the vehicle or parts to be towed to a storage area.

15.52.050 Disposal of abandoned vehicles. (a) Within seventy-two hours after removal of an abandoned vehicle to a storage area under this chapter, the police department shall prepare and forward to the bureau an abandoned vehicle report containing a description of the vehicle including the make, model, engine number, if any, identification number, and the number of the license plate, and request that the bureau advise the police department of the name and most recent mailing address of the owner and any lienholder.

(b) The bureau shall dispose of the vehicle in accordance with IC 9-9-1.1.

15.52.060 Maximum towing and storage charges. The maximum amount that an authorized towing service may charge for towing or removing a vehicle under this chapter shall not exceed twenty-five dollars except where special equipment is required. The maximum amount that may be charged for storage shall not exceed five dollars per day.

15.52.070 Towing contracts. To facilitate the removal of abandoned vehicles or parts or vehicles declared public nuisances, the police department may enter into towing contracts or agreements for the removal and storage of abandoned vehicles and parts.

15.52.080 Liability for loss or damage. Neither the owner, lessee, or occupant of the property from which an abandoned vehicle or parts are removed nor the police department, authorized towing service, or automobile scrapyard is liable for loss or damage to the vehicle or parts occurring during its removal, storage, or disposition.

## CHAPTER 15.56

### BICYCLES

#### Sections:

- 15.56.010 Applicability of State Laws
- 15.56.020 Riding on Sidewalks
- 15.56.030 Bicycle License Required
- 15.56.040 Issuance of License
- 15.56.050 Bicycle License Records
- 15.56.060 Removal of License Decal Prohibited
- 15.56.070 Bicycle Rentals
- 15.56.080 Bicycle Paths Established
- 15.56.090 Right-of-Way of Bicycle Riders
- 15.56.100 Violation and Penalty

15.56.010 Applicability of state laws. Every person who operates a bicycle upon any street or road shall be subject to the state laws concerning bicycles as set out in IC 9-4-1 and to all city traffic ordinances except where additional requirements are imposed by this chapter, or the nature of such rules or ordinances renders them inapplicable to bicycles or bicycle traffic.

15.56.020 Riding on Sidewalks. No person shall operate a two-wheeled bicycle on a sidewalk if the wheel radius of the bicycle exceeds fourteen (14) inches. All persons riding bicycles on sidewalks permitted by this section shall yield to pedestrians.

15.56.030 Bicycle license required. (a) No person shall ride a bicycle on any road, street, or bicycle path within the city unless the bicycle has been licensed and a valid license decal firmly attached to the seat tube of such bicycle. Bicycles owned by non-residents of Bloomington and bicycles validly registered by Indiana University, Bloomington, are exempt from this license requirement.

15.56.040 Issuance of license. The city controller shall, upon receiving proper application, issue a bicycle license decal, at no charge to the applicant.

15.56.050 Bicycle license records. (a) The city controller shall maintain a record of all bicycle licenses issued. Such record shall contain the number of the license decal issued, the date of issue, the name and address of the owner, the make and serial number of the bicycle, and any other information deemed necessary.

(b) A duplicate of the record provided for in subsection (a) of this section shall be maintained by the city police department.

15.56.060 Removal of license decal prohibited. No person shall remove a license decal from a bicycle during the period for which the license was issued except upon a transfer of ownership of the bicycle, or in the event the bicycle is dismantled and is no longer operated upon any street, road or bicycle path in the city.

15.56.070 Bicycle rentals. (a) Any person or business who rents or offers a bicycle for rent in this city shall be responsible for compliance with all license and safety equipment requirements and shall indemnify any person renting such bicycle for fines incurred due to any non-compliance with these requirements.

(b) Failure to license rental bicycles and to indemnify renter for any fines incurred is a Class B Traffic Violation subject to the penalty listed in Section 15.64 (b).

15.56.080 Bicycle paths established. Bicycle paths are established for the purpose of providing a separate traffic lane on designated city streets for the sole use of persons riding bicycles. Bicycle paths shall be located on a strip four feet wide and shall be separated from the automobile traffic lane by solid lane-marking strips. The location of bicycle paths shall be designated by signs and/or appropriate markings on the surface of the street. The following are designated bicycle paths:

- (1) East side bicycle path: the path that runs parallel to and south of the Illinois Central and Gulf Railroad tracks between the State Road 46 bypass and the Park Ridge subdivision.
- (2) Tenth Street bicycle path: the path that runs parallel to and north of Tenth Street between the University Elementary and Middle Schools and the extension of Pete Ellis Drive.
- (3) Path running between Nota Drive and Maxwell Lane.
- (4) Path running between Maxwell Lane and Binford Middle School.
- (5) Path running between Wexley Road and Winslow Sports Complex.

15.56.090 Right-of-way of bicycle riders. (a) Any bicycle rider legally within a bicycle path shall have the right-of-way.

(b) The use of motorized vehicles on bicycle paths is prohibited; provided, however, that motorized bicycles of less than fifty cubic centimeters (cc) engine displacement shall not be considered motorized vehicles for purposes of this section.

(c) Rules and regulations applying to pedestrians, bicycles, and motorized bicycles of less than 50 cc engine displacement shall apply on bicycle paths.

15.56.100 Violation and penalty. Violation of any provision of this chapter other than Section 15.56.070 is a Class E Traffic violation and is subject to the penalty listed in Chapter 15.64 (e). Each day that violation continues shall constitute a separate offense.

## CHAPTER 15.60

### MISCELLANEOUS TRAFFIC RULES

#### Sections:

- 15.60.010 Soliciting in Roadway
- 15.60.020 Driving in Park, Picnic Grounds or Golf Course
- 15.60.030 Prohibition of Coasters, Skateboards, and Roller Skates
- 15.60.040 Driving or Parking on Sidewalks
- 15.60.050 Pedestrians
- 15.60.060 Train Speed at Grade Crossings

15.60.010 Soliciting in roadway. Soliciting in the roadway shall be unlawful. Violation of this section is a Class C Traffic Violation and subject to the penalty listed in Section 15.64 (c). Each day that a violation occurs shall constitute a separate offense.

15.60.020 Driving in park, picnic ground or golf course. No person shall operate a motor vehicle, motorcycle or motorized bicycle across any part of a public park, picnic ground, golf course, or other public property not designed and intended to be used by motor vehicles. Any violation of this Section is a Class C Traffic Violation and subject to the penalty listed in Section 15.64(c).

15.60.030 Prohibition of coasters, skateboards, and roller skates. No person upon roller skates, skateboards, or riding in or by means of any coaster, toy vehicle or similar device, shall go upon any roadway except while crossing a street in a crosswalk, and when so crossing such person shall be granted all the rights and shall be subject to all of the duties applicable to pedestrians. Any violation of this Section is a Class E Traffic Violation and subject to the penalty listed in Section 15.64(e).

15.60.040 Driving or parking on sidewalks. No person shall drive or park a vehicle within any sidewalk area except at a permanent or temporary driveway. Any driving violation under this section is a Class C Traffic Violation and subject to the penalty listed in Section 15.64(c). Any parking violation under this section is a Class D Traffic violation and subject to the penalty listed in Section 15.64(d).

15.60.050 Pedestrians. No pedestrians shall cross a roadway other than in a crosswalk. Pedestrian crossings shall be established at all intersections and at the following locations:

- (1) 800 block of Atwater in front of the Optometry Building;
- (2) 2000 block of South Henderson at the drive into Henderson Court;
- (3) 3401 Valley View Drive.

Any violation of this section is a Class E Traffic Violation and subject to the penalty listed in Section 15.64(e).

15.60.060 Train speeds at grade crossings. It is unlawful for any person operating a railroad in or through the city to operate its trains, engines and cars at grade, over any street or highway within the city, at a speed greater than twenty-five miles per hour. Any violation of this section is a Class A Traffic Violation and subject to the penalty listed in Section 15.64(a).


SECTION II. Section 12.16 entitled "Parking permits", Section 12.23 entitled "Truck routes" and Section 18.04.120 entitled "Parking adjacent to building" of the Bloomington Municipal Code shall be repealed.

SECTION III. It is hereby determined and declared that the provisions of this Ordinance are restatements and reenactments of original Title 15 of the Bloomington Municipal Code.


SECTION IV. Severability. If any section, sentence, or provision of this ordinance or the application thereof to any person or circumstance shall be declared invalid, such invalidity shall not affect any of the other parts of this ordinance which can be given effect without the invalid part, and to this end the provisions of this chapter are declared to be severable.

SECTION V. This ordinance shall be in full force and effect from and after its passage by the Common Council and approval by the Mayor and promulgation as required by law.


PASSED and ADOPTED by the Common Council of the City of Bloomington, Monroe County, Indiana, upon this 15<sup>th</sup> day of December, 1982.

  
\_\_\_\_\_  
Patrick J. Murphy, President  
Bloomington Common Council

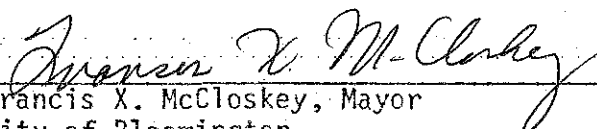
ATTEST:

  
\_\_\_\_\_  
Patricia Williams, City Clerk

PRESENTED by me to the Mayor upon this 17<sup>th</sup> day of December, 1982.

  
\_\_\_\_\_  
Patricia Williams, City Clerk

SIGNED and APPROVED, by me upon this 21<sup>st</sup> day of December, 1982.

  
\_\_\_\_\_  
Francis X. McCloskey, Mayor  
City of Bloomington

#### SYNOPSIS

This ordinance repeals and reenacts Title 15 of the Bloomington Municipal Code to delete all regulations covered by state statute, to provide a current listing of the locations of all local traffic and parking regulations, and to consolidate within this Title sections dealing with traffic that were previously codified in Chapters 12 and 18.