

ORDINANCE NO. 78-38

AN ORDINANCE CONCERNING THE ANNEXATION OF
ADJACENT AND CONTIGUOUS TERRITORY

WHEREAS, the Boundary of the City of Bloomington, Indiana,
is adjacent to the real estate described herein,

NOW, THEREFORE, BE IT ORDAINED BY THE COMMON COUNCIL OF THE
CITY OF BLOOMINGTON, INDIANA:

SECTION 1. That the following described land be, and the
same is, hereby annexed to and declared a part of the City of
Bloomington, Indiana, to-wit:

Part of the Northeast Quarter of Section 10,
Township 8 North, Range 1 West in Monroe
County, Indiana, more particularly described
as follows: Commencing at the Northwest corner
of the Southwest Quarter of the said Quarter
Section; thence on and along the West line of
the said Quarter Section 300.07 feet; thence
South 89 degrees 05 minutes 08 seconds East
352.37 feet to the place of beginning; thence
North 00 degrees 54 minutes 52 seconds East
180.00 feet; thence North 04 degrees 00 minutes
00 seconds East 195.46 feet; thence North 09
degrees 00 minutes 00 seconds West 150.09 feet;
thence North 85 degrees 00 minutes 00 seconds
East 295.73 feet; thence North 67 degrees 30
minutes 00 seconds East 87.70 feet; thence
South 05 degrees 54 minutes 52 seconds West
311.75 feet; South 13 degrees 40 minutes 38
seconds West 100.26 feet; thence South 00 degrees
54 minutes 52 seconds West 180.00 feet; thence
North 89 degrees 05 minutes 08 seconds West 310.00
feet to the place of beginning, containing 4.104
acres, more or less.


The above described real estate is known as Sycamore
Knolls Addition Section Thirteen.

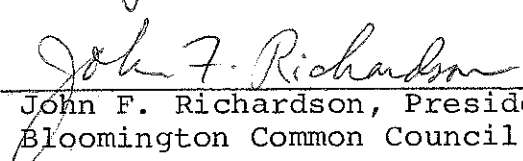
SECTION 2. Be it further ordained, that the boundaries
of the City of Bloomington shall be, and the same are, hereby
declared to be extended so as to include all of the real estate
hereinabove described as part of the City of Bloomington, Indiana.

SECTION 3. This Ordinance shall be in full force and effect
from and after its passage, promulgation, approval by the Mayor and
publication in accordance with the law.


Passed and adopted by the Common Council of the City of
Bloomington, Indiana, on the 15 day of June, 1978.

ATTEST:


Karel Dolnick, City Clerk



John F. Richardson, President
Bloomington Common Council

Presented by me to the Mayor of the City of Bloomington
this 16 day of June, 1978, at the hour of 10 o'clock a.m.



Nora M. Connors, Deputy City Clerk

This Ordinance approved and signed by me this 16 day of
June, 1978, at the hour of 4 o'clock p.m.



Francis X. McCloskey, Mayor
City of Bloomington

ORDINANCE NO. 78-38

SYNOPSIS

This ordinance annexes into the City of Bloomington land in Section 10, Township 8 North, Range 1 West, of Monroe County, Indiana. The tract of land is commonly known as Sycamore Knolls Addition Section Thirteen. The annexation is at the request of Leroy Baker on behalf of the petitioner.

78-38

City of Bloomington (Governmental Unit) To Herald-Telephone Dr.

Monroe County, Indiana Bloomington

PUBLISHER'S CLAIM

LINE COUNT

Display Matter (Must not exceed two actual lines, neither of which shall total more than four solid lines of the type in which the body of the advertisement is set) number of equivalent lines
Head-number of lines
Body-number of lines
Tail-number of lines
Total number of lines in notice

COMPUTATION OF CHARGES

81 lines, 1 column wide equals 81 equivalent lines at 252 cents per line \$20.41
Additional charge for notices containing rule or tabular work (50 percent of above amount)
of two) 20.41

THE HERALD-TELEPHONE, B...

LEGAL NOTICE

ORDINANCE NO. 78-38 AN ORDINANCE CONCERNING THE ANNEXATION OF ADJACENT AND CONTIGUOUS TERRITORY WHEREAS, the Boundary of the City of Bloomington, Indiana, is adjacent to the real estate described herein, NOW, THEREFORE, BE IT ORDAINED BY THE COMMON COUNCIL OF THE CITY OF BLOOMINGTON, INDIANA:

SECTION 1. That the following described land be, and the same is, hereby annexed to and declared a part of the City of Bloomington, Indiana, to-wit:

Part of the Northeast Quarter of Section 10, Township 8 North, Range 1 West in Monroe County, Indiana, more particularly described as follows: Commencing at the Northwest corner of the Southwest Quarter of the said Quarter Section; thence on and along the West line of the said Quarter Section 300.07 feet; thence South 89 degrees 05 minutes 08 seconds East 352.37 feet to the place of beginning; thence North 00 degrees 54 minutes 52 seconds East 180.00 feet; thence North 04 degrees 00 minutes 00 seconds East 185.46 feet; thence North 09 degrees 00 minutes 00 seconds West 150.09 feet; thence North 85 degrees 00 minutes 00 seconds East 295.73 feet; thence North 67 degrees 30 minutes 00 seconds East 87.70 feet; thence South 05 degrees 54 minutes 52 seconds West 311.75 feet; South 13 degrees 40 minutes 38 seconds West 100.26 feet; thence South 00 degrees 54 minutes 52 seconds West 180.00 feet; thence North 89 degrees 05 minutes 08 seconds West 310.08 feet to the place of beginning, containing 4.104 acres, more or less.

The above described real estate is known as Sycamore Knolls Addition Section Thirteen.

SECTION 2. Be it further ordained, that the boundaries of the City of Bloomington shall be, and the same are, hereby declared to be extended so as to include all of the real estate hereinabove described as part of the City of Bloomington, Indiana.

SECTION 3. This Ordinance shall be in full force and effect from and after its passage, promulgation, approval by the Mayor and publication in accordance with the law.

Passed and adopted by the Common Council of the City of Bloomington, Indiana, on the 15th day of June, 1978.

JOHN F. RICHARDSON, President Bloomington Common Council

ATTEST: Karel Dolnick, City Clerk Presented by me to the Mayor of the City of Bloomington this 16th day of June, 1978, at the hour of 10 o'clock a.m.

NORA M. CONNORS, Deputy City Clerk This Ordinance approved and signed by me this 16th day of June, 1978, at the hour of 4 o'clock p.m.

FRANCIS X. MCCLOSKEY, Mayor City of Bloomington

SYNOPSIS This ordinance annexes into the City of Bloomington land commonly known as Sycamore Knolls Addition Section Thirteen. 24-1

Size of type 6 point
Size of quad upon which type is cast

penalties of Ch. 155, Acts 1953,

ing' account is just and correct, that the amount claimed is legally due, after allowing all same has been paid.

Penny McQueen billing clerk
Title

PUBLISHER'S AFFIDAVIT

State of Indiana)
Monroe County) ss

Personally appeared before me, a notary public in and for said county and state, the undersigned Penny McQueen who,

being duly sworn, says that she is billing clerk of the Herald-Telephone a daily

newspaper of general circulation printed and published in the English language in the (city) (town) of Bloomington in state and county

aforsaid, and that the printed matter attached hereto is a true copy, which was duly published in said paper for 2 time, the dates of publication being as follows:

June 24 & July 1, 1978

Subscribed and sworn to before me this 1 day of July 1978

Mary Buckner Notary Public

8/21/81

My commission expires

Claim No.----- Warrant No.-----

IN FAVOR OF

\$-----

On Account Of Appropriation For

Appropriation No. -----

Allowed -----, 19--

In the sum of \$-----

I have examined the within claim and hereby certify as follows:

That it is in proper form.

That it is duly authenticated as required by law.

That it is based upon statutory authority.

That it is apparently (correct) (incorrect)

I certify that the within claim is true and correct; that the services therein itemized and for which charge is made were ordered by me and were necessary to the public business.

....., 19.....

LEGAL ADVERTISING
TABLE SHOWING PRICE PER LINE AND PER INSERTION
(As Set by Chapter 89, Acts of 1967)

SIZE OF TYPE	10½ Em Column (126 Points)				11 Em Column (132 Points)				11½ Em Column (138 Points)			
	Number of Insertions				Number of Insertions				Number of Insertions			
	1	2	3	4	1	2	3	4	1	2	3	4
5½	.183	.274	.366	.457	.192	.288	.384	.480	.20	.30	.40	.50
6	.168	.252	.336	.42	.176	.264	.352	.440	.184	.276	.368	.460
7	.144	.216	.288	.360	.151	.227	.302	.378	.158	.237	.316	.395
7½	.134	.201	.268	.335	.14	.21	.28	.35	.148	.222	.296	.37
8	.126	.189	.252	.315	.132	.198	.264	.33	.138	.207	.276	.345
9	.112	.168	.224	.28	.117	.176	.234	.293	.122	.183	.244	.305
10	.10	.15	.20	.25	.106	.159	.212	.265	.11	.165	.22	.275
12	.084	.126	.168	.21	.088	.132	.176	.22	.092	.138	.184	.23
SIZE OF TYPE	12 Em Column (144 Points)				12½ Em Column (150 Points)				13 Em Column (156 Points)			
	Number of Insertions				Number of Insertions				Number of Insertions			
	1	2	3	4	1	2	3	4	1	2	3	4
5½	.210	.315	.42	.525	.22	.33	.44	.55	.227	.340	.454	.567
6	.192	.288	.384	.48	.20	.30	.40	.50	.208	.312	.416	.520
7	.164	.246	.328	.412	.172	.258	.344	.43	.178	.267	.356	.445
7½	.154	.231	.308	.385	.16	.24	.320	.40	.166	.249	.332	.416
8	.144	.216	.288	.36	.15	.225	.30	.375	.156	.234	.312	.39
9	.128	.192	.256	.32	.134	.201	.268	.335	.139	.209	.278	.348
10	.116	.174	.232	.29	.12	.18	.24	.30	.125	.188	.25	.313
12	.096	.144	.192	.24	.10	.15	.20	.25	.104	.156	.208	.26

NOTE: Above table is based on a square of 250 ems.

I HEREBY MOVE THAT ORDINANCE # 78-38

BE INTRODUCED AND READ FOR FIRST READING BY TITLE
ONLY AT THE COUNCIL MEETING HELD ON June 1, 1978

Ronald W. Deott
(Signature)