

1st Adj 3/17

ORDINANCE NO. 77-27

AN ORDINANCE CONCERNING THE ANNEXATION
OF ADJACENT AND CONTIGUOUS TERRITORY

WHEREAS, the Boundary of the City of Bloomington, Indiana,
is adjacent to the real estate described herein,

NOW, THEREFORE, BE IT ORDAINED BY THE COMMON COUNCIL OF
THE CITY OF BLOOMINGTON, INDIANA:

SECTION 1. That the following described land be, and the
same is, hereby annexed to and declared a part of the City of
Bloomington, Monroe County, Indiana, to-wit:

The South half of the Southeast quarter of the
Southeast quarter of Section 10, Township 8 North,
Range 1 West, containing 20 acres, more or less.

Also, the West half of the Southwest quarter of the
Southwest quarter of Section 11, Township 8 North,
Range 1 West, containing 20 acres, more or less.

Also, the southwest quarter of the Northwest
quarter of the Southwest quarter of Section 11,
Township 8 North, Range 1 West, containing 10
acres, more or less.

EXCEPTING THEREFROM THE FOLLOWING: A part of the
Southwest quarter of Section 11, Township 8 North,
Range 1 West, Monroe County, Indiana, further
described as follows, to-wit: Beginning at a point
647 feet South of the Northwest corner of the
Southwest quarter of said Section, Township and
Range, and on the West Section line; thence East
666.1 feet and to the center line of Sare Road;
thence South 323.6 feet, over and along the center-
line of Sare Road; thence West 666.1 feet, and to
the West section line; thence North 323.6 feet, over
and along the West Section line and to the place of
beginning, containing 4.94 acres, more or less.
ALSO, EXCEPTING: A part of the Southwest quarter
of Section 11, Township 8 North, Range 1 West,
Monroe County, Indiana, described as follows: Be-
ginning at the Northwest corner of said Southwest
quarter; thence South 00°06'30" West over and along
the West line of said southwest quarter for a distance
of 970.60 feet; thence South 86°30'30" East for a
distance of 433.47 feet to the real point of beginning;
thence continuing South 86°30'30" East for a distance
of 230.16 feet to the centerline of Sare Road; thence
South 00°49'30" East over and along the centerline
of said Sare Road for a distance of 215.68 feet;
thence North 86°30'30" West for a distance of 230.16
feet; thence North 00°49'30" West for a distance of
215.68 feet to the real point of beginning, containing
49,500 square feet (1.136 acre, more or less).


SECTION 2. Be it further ordained, that the boundaries of the City of Bloomington shall be, and the same are, hereby declared to be extended so as to include all of the real estate hereinabove described as a part of the City of Bloomington, Indiana.

SECTION 3. This Ordinance shall be in full force and effect from and after its passage, promulgation, approval by the Mayor and publication in accordance with the law.


Passed and adopted by the Common Council of the City of Bloomington, Indiana, on the 7 day of April, 1977.


Thomas O Middleton, President
Bloomington Common Council

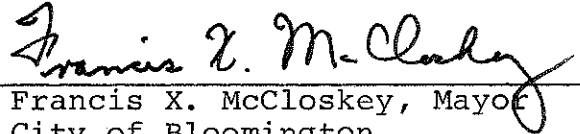
ATTEST:


Karel Dolnick, City Clerk

Presented by me to the Mayor of the City of Bloomington, on the 12 day of April, 1977, at the hour of 9 o'clock A.M.


Nora M. Connors, Deputy City Clerk

This ordinance approved and signed by me upon the 12 day of April, 1977, at the hour of 2:30 o'clock P.M.


Francis X. McCloskey, Mayor
City of Bloomington

- A. Also excepting therefrom the following:
A part of the southeast quarter of the southeast quarter of Section 10, Township 8 North, Range 1 West, Monroe County, Indiana, further described as follows, to-wit: Beginning at the Southeast corner of said quarter quarter Section, Township and Range; thence West 1320 feet over and along the South line of said quarter quarter Section to the Southwest corner of said quarter quarter Section; thence North 30 feet; thence East 1320 feet; thence South 30 feet and to the place of beginning.
- B. Also excepting therefrom the following:
A part of the Southwest quarter of Section 11, Township 8 North, Range 1 West, Monroe County, Indiana, further described as follows, to-wit: Beginning at the Southwest corner of said quarter section, township and range; thence East 666.1 feet over and along the South line of said quarter section and to the center line of Sare Road; thence North 1650 feet over and along the center line of Sare Road; thence West 30 feet; thence South 1620 feet; thence West 636.1 feet and to the West Section line; thence South 30 feet over and along the West Section line and to the point of beginning.