

ORDINANCE NO. 76-11

AN ORDINANCE CONCERNING THE ANNEXATION OF  
ADJACENT AND CONTIGUOUS TERRITORY

WHEREAS, the Boundary of the City of Bloomington, Indiana,  
is adjacent to the real estate described herein,

NOW, THEREFORE, BE IT ORDAINED BY THE COMMON COUNCIL OF  
THE CITY OF BLOOMINGTON, INDIANA:

SECTION 1. That the following described land be, and the  
same is, hereby annexed to and declared a part of the City of  
Bloomington, Indiana, to-wit:

A part of the Southeast Quarter of Section  
10, Township 8 North, Range 1 West in Monroe  
County, Indiana, more particularly described  
as follows: Commencing at the Northeast  
corner of the said Quarter Section; thence  
South 00 degrees 06 minutes 30 seconds west  
along the East line of the said Quarter Section  
1974.60 feet to a point witness by six (6)  
inch square cut stone bearing North 89 degrees  
11 minutes 16 seconds West 4.54 feet and a six  
(6) inch square cut stone bearing North 89  
degrees 11 minutes 16 seconds West 2605.10  
feet; thence North 89 degrees 11 minutes 16  
seconds West 529.55 feet; thence North 00  
degrees 48 minutes 44 seconds East 68.00 feet;  
thence North 89 degrees 11 minutes 16 seconds  
West 224.98 feet; thence North 66 degrees 11  
minutes 16 seconds West 113.13 feet to the  
place of beginning, said place of beginning  
being the Southwest corner of Lot 81 in  
"Spicewood Addition-Section Five", the plat  
of which was recorded 12-15-75, in Plat Book 6,  
page 90, in the Office of the Recorder of  
Monroe County, Indiana; thence North 66 degrees  
11 minutes 16 seconds West 356.84 feet to the  
Southeast corner of Lot 54 in "Spicewood  
Addition-Section Two, the plat of which was  
recorded 3-13-75, in Plat Book 6, page 70 and  
71A in the Office of the Recorder of Monroe  
County, Indiana (the next two courses are along  
the Easterly bounds of the said "Spicewood  
Addition-Section Two"); thence North 00 degrees  
48 minutes 44 seconds East 158.33 feet; thence  
North 66 degrees 48 minutes 44 seconds East  
98.52 feet to the Southwest corner of Lot 56  
in "Spicewood Addition-Section Three", the  
plat of which was recorded 3-12-75, in Plat  
Book 6, page 71 and 71A in the Office of the  
Recorder of Monroe County, Indiana; thence  
South 89 degrees 11 minutes 16 seconds East  
along the Southerly bounds of the said "Spice-  
wood Addition-Section Three" 275.00 feet to  
the Northwest corner of Lot 83 in "Spicewood  
Addition-Section Five", the plat of which was  
recorded 12-15-75, in Plat Book 6, page 90,  
in the Office of the Recorder of Monroe County,  
(the next two courses are along the Westerly  
bounds of said "Spicewood Addition-Section  
Five"); thence South 00 degrees 48 minutes


44 seconds West 130.64 feet; thence South  
10 degrees 48 minutes 44 seconds West  
210.38 feet to the place of beginning  
containing 2.177 acres, more or less.

The above described real estate is known as  
Spicewood Sixth Addition.


SECTION 2. Be it further ordained, that the boundaries  
of the City of Bloomington shall be, and the same are, hereby  
declared to be extended so as to include all of the real estate  
hereinabove described as part of the City of Bloomington, Indiana.

SECTION 3. This Ordinance shall be in full force and  
effect from and after its passage, promulgation, approval by  
the Mayor and publication in accordance with the law.

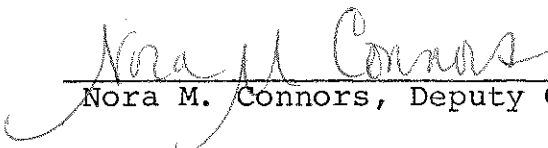
Passed and adopted by the Common Council of the City of  
Bloomington, Indiana, on the 4 day of March, 1976.

  
Clem J. Blume, President  
Bloomington Common Council

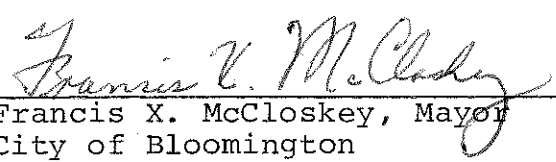
ATTEST:

  
Karel Dolnick, City Clerk

Presented by me to the Mayor of the City of Bloomington  
this 5 day of March, 1976, at the hour of 9 a.m.

  
Nora M. Connors, Deputy City Clerk

This Ordinance approved and signed by me this 5<sup>th</sup> day of  
March, 1976. at the hour of 3 p.m.

  
Francis X. McCloskey, Mayor  
City of Bloomington

I HEREBY MOVE THAT ORDINANCE 76-11  
BE INTRODUCED AND READ AT FIRST READING AT THE COUNCIL  
MEETING HELD ON February 5, 1976

AT  
(Signature)

ORDINANCES 76-8, 76-9, 76-10, and 76-11, Annexation  
of Spicewood Additions Three Through Six

Through annexation, the City increases its land area by making surrounding property part of the City. When annexed by these Ordinances, Spicewood Additions Three through Six will be subject to City taxes and in return will receive fire and police protection as well as access to City utilities. Spicewood Additions One and Two have already been annexed to the City.