

ORDINANCE OF THE CITY OF BLOOMINGTON,
COUNTY OF MONROE, STATE OF INDIANA

First Reading 2-20-69
Second Reading 3-6-69
Adopted 3-6-69

ORDINANCE NO. 69-7

AN ORDINANCE TO AMEND THE BLOOMINGTON
ZONING MAP, DATED JULY 31, 1967

WHEREAS, The Common Council of the City of Bloomington, Indiana, passed a zoning ordinance and adopted a zoning map on July 18, 1950, which said ordinance and map became effective on November 17, 1950, and

WHEREAS, said zoning ordinance and map are now incorporated in the "Municipal Code of the City of Bloomington, Indiana, 1957", as Chapter 30 of said code, and

WHEREAS, said zoning ordinance has been amended to include certain contiguous unincorporated areas within a radius of two miles from the City, as shown on the map entitled "Bloomington Zoning Map II", dated July 31, 1967, and

WHEREAS, The City Plan Commission has recommended that said "Bloomington Zoning Map II" be amended by the rezoning of certain property.

NOW, THEREFORE, BE IT ORDAINED BY THE COMMON COUNCIL OF THE CITY OF BLOOMINGTON, INDIANA, UNDER AUTHORITY OF CHAPTER 174, OF THE 1947 ACTS OF THE GENERAL ASSEMBLY OF THE STATE OF INDIANA:

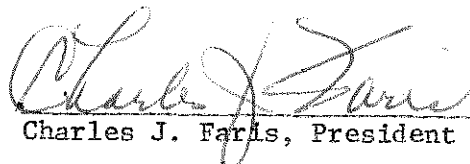
SECTION 1. That the Map entitled "Bloomington Zoning Map II", dated July 31, 1967, be amended to rezone the following described land in Monroe County, Indiana, from its present B-1 LIMITED BUSINESS ZONE classification to a B-3 GENERAL BUSINESS ZONE, to-wit:

A part of the Southeast Quarter of the Southwest Quarter of Section 9, Township 8 North, Range 1 West, described as follows, to-wit: Commencing at a point on the North line of said Southeast Quarter of said Southwest Quarter of said Section, where said line intersects the center of the Turn Pike running through said Quarter Quarter Section; thence East with the North line of said Quarter Quarter Section, 33 rods; thence South 379 feet; thence West to the center of the Turn Pike Road; thence North with the meanderings of the center of said road to the place of beginning, and containing five (5) acres, more or less.

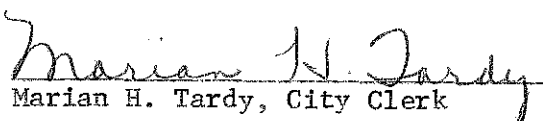
Said land is located on the East side of South Highway #37, immediately South of the Bloomington High School.

SECTION 2. That this Ordinance shall be in full force and effect from and after its passage and approval by the Mayor.

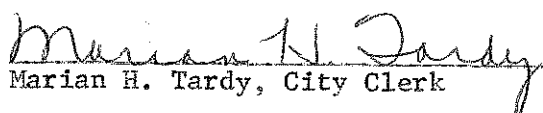
Passed and adopted by the Common Council of the City of Bloomington, Indiana, on the 6TH day of MARCH, 1969.


Charles J. Faris, President City Council

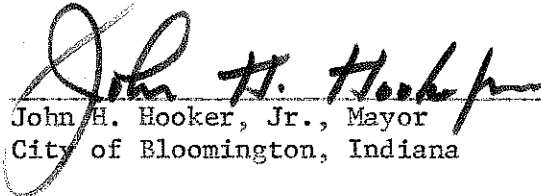
Attest:


Marian H. Tardy, City Clerk

Presented by me to the Mayor of the City of Bloomington, Indiana, on the 6TH day of MARCH, 1969.


Marian H. Tardy, City Clerk


This Ordinance approved and signed by me on the 6 day of
MARCH, 1969, at the hour of 11:00 o'clock 7 .M.


John H. Hooker, Jr., Mayor
City of Bloomington, Indiana

Attest:


Marian H. Tardy, City Clerk


Introduced by:


Councilman

Referred to Council Committee:

Committee Chairman

Approved as to legality:


James R. Cotner, City Attorney

CITY OF BLOOMINGTON
Interdepartmental Memo

TO: Mail FROM: Mayor Fisher TELEPHONE.
DEPT. _____ DEPT. _____
SUBJ. ORD 65-5 DATE. 3-7-65

You are to hold this ordinance
until I have approved & signed.

When do you
think you might sign & how will I know?
Mail

J. V.

HOLD
May 11 1965