

ORDINANCE OF THE CITY OF BLOOMINGTON,  
COUNTY OF MONROE, STATE OF INDIANA

First Reading 3-20-69  
Second Reading 4-3-69  
Adopted 4-8-69

ORDINANCE NO. 69-16

AN ORDINANCE TO AMEND THE BLOOMINGTON  
ZONING MAP, DATED JULY 31, 1967

WHEREAS, The Common Council of the City of Bloomington, Indiana, passed a zoning ordinance and adopted a zoning map on July 18, 1950, which said ordinance and map became effective on November 17, 1950, and

WHEREAS, said zoning ordinance and map are now incorporated in the "Municipal Code of the City of Bloomington, Indiana, 1957", as Chapter 30 of said code, and

WHEREAS, said zoning ordinance has been amended to include certain contiguous unincorporated areas within a radius of two miles from the City, as shown on the map entitled "Bloomington Zoning Map II", dated July 31, 1967, and

WHEREAS, The City Plan Commission has recommended that said "Bloomington Zoning Map II" be amended by the rezoning of certain property.

NOW, THEREFORE, BE IT ORDAINED BY THE COMMON COUNCIL OF THE CITY OF BLOOMINGTON, INDIANA, UNDER AUTHORITY OF CHAPTER 174, OF THE 1947 ACTS, OF THE GENERAL ASSEMBLY OF THE STATE OF INDIANA:

SECTION 1. That the Map entitled "Bloomington Zoning Map II", dated July 31, 1967, be amended to rezone the following described land in Monroe County, Indiana, from its present A-Agricultural ZONE classification to an R-3 Multiple Dwelling ZONE, to wit:

A part of Section Eighteen (18), Township Nine (9) North, Range One (1) West, Monroe County, Indiana, described as follows: Beginning at a point 2545.14 feet West and 3820.7 feet North of the Southeast corner of said Section Eighteen (18), thence East 300 feet; thence South 600 feet; thence West 300 feet; thence North 600 feet and to the place of beginning, containing 4.1 acres more or less.

SECTION 2. That this Ordinance shall be in full force and effect from and after its passage and approval by the Mayor.

Passed and adopted by the Common Council of the City of Bloomington, Indiana, on the Third day of April, 1969.

Charles J. Faris  
Charles J. Faris, President City Council


Attest:

Marian H. Tardy  
Marian H. Tardy, City Clerk

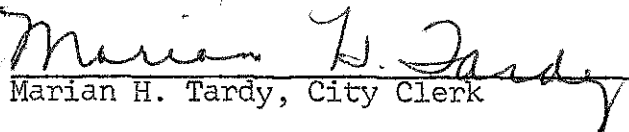
Presented by me to the Mayor of the City of Bloomington, Indiana, on the Third day of April, 1969.

Marian H. Tardy  
Marian H. Tardy, City Clerk

This Ordinance approved and signed by me on the Third day of April, 1969, at the hour of 10<sup>00</sup> o'clock P.M.

  
John H. Hooker, Jr., Mayor  
City of Bloomington, Indiana

Attest:

  
Marian H. Tardy, City Clerk


Introduced by:

  
Councilman

Referred to Council Committee:

\_\_\_\_\_  
Committee Chairman

Approved as to legality:

  
James R. Cotney, City Attorney