

ORDINANCE OF THE CITY OF BLOOMINGTON,  
COUNTY OF MONROE, STATE OF INDIANA

ORDINANCE NO. 69-43

1st Reading 10/2/69  
2nd Reading 10/16/69  
Adopted 10/16/69

AN ORDINANCE CONCERNING THE ANNEXATION OF ADJACENT AND  
CONTIGUOUS TERRITORY PURSUANT TO THE FILING OF A PETITION  
FOR VOLUNTARY ANNEXATION.

WHEREAS, the Boundary of the City of Bloomington, Indiana is  
adjacent to the real estate described herein and

WHEREAS, the owners of the lands hereinafter described have  
submitted to the Common Council of the City of Bloomington, Indiana,  
a petition for and on their behalf for annexation of certain territory  
of which the petitioners are the owners.

NOW, THEREFORE, BE IT ORDAINED BY THE COMMON COUNCIL OF  
THE CITY OF BLOOMINGTON, INDIANA:


SECTION 1. That the following described territory be, and  
the same is, hereby annexed to and declared a part of the City of  
Bloomington, Indiana, to-wit:

Beginning at a point where the East Right-of-Way line of  
Walker Street intersects the North Right-of-Way line of  
State Highway No. 45; thence Southwesterly on and along  
and with the meandering of said North Right-of-Way line  
to its point of intersection with the East Right-of-Way  
line of Curry Pike; thence North on and along said East  
Right-of-Way line of Curry Pike to a point that is 1138.78  
feet South of the North line of the East half of Section  
12, Township 8 North, Range 2 West, Monroe County, Indiana;  
thence East to a point that is 268 feet East of the West  
line of the East half of said Section 12; thence North 200  
feet; thence West to the West line of Curry Pike; thence  
South on and along said West Right-of-Way line of Curry  
Pike to its point of intersection with the South Right-of-  
Way line of State Highway No. 45; thence Northeasterly with  
the meandering of said South Right-of-Way line to the East  
Right-of-Way line of Walker Street; thence North to the  
point of beginning.

SECTION 2. BE IT FURTHER ORDAINED, That the boundaries of the  
City of Bloomington shall be, and the same are, hereby declared to be  
extended so as to include all of the real estate hereinabove described  
as a part of the City of Bloomington, Indiana.

SECTION 3. This Ordinance shall be in full force and effect  
from and after its passage, promulgation, approval by the Mayor and  
publication in accordance with the law.

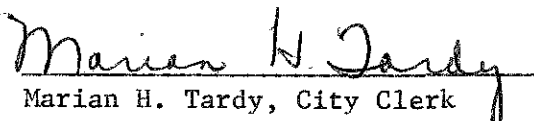
Passed and adopted by the Common Council of the City of Bloomington,  
Indiana, on the 16 day of OCTOBER, 1969.

  
Charles J. Farris, President City Council


Attest:

  
Marian H. Tardy, City Clerk

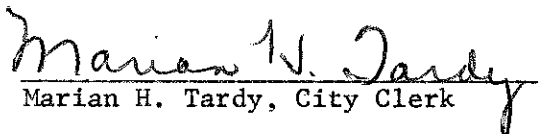
Presented by me to the Mayor of the City of Bloomington, Indiana, on  
17th day of Oct., 1969.

  
Marian H. Tardy, City Clerk

This Ordinance approved and signed by me on the 17<sup>th</sup> day of Oct, 1969, at the hour of 9:30 o'clock A.M.

  
\_\_\_\_\_  
John H. Hooker, Jr., Mayor  
City of Bloomington, Indiana

Attest:

  
\_\_\_\_\_  
Marian H. Tardy, City Clerk

Introduced by:

\_\_\_\_\_  
Councilman

Referred to Council Committee:

\_\_\_\_\_  
Committee Chairman

Approved as to legality:  
  
\_\_\_\_\_