

ORDINANCE OF THE CITY OF BLOOMINGTON
COUNTY OF MONROE, STATE OF INDIANA

*First Reading 10-17-68
Second Reading 11-7-68
adopted 11-9-68*

ORDINANCE NO. 68-69

AN ORDINANCE TO AMEND THE BLOOMINGTON
ZONING MAP, DATED JULY 31, 1967

WHEREAS, The Common Council of the City of Bloomington, Indiana, passed a zoning ordinance and adopted a zoning map on July 18, 1950, which said ordinance and map became effective on November 17, 1950, and

WHEREAS, said zoning ordinance and map are now incorporated in the "Municipal Code of the City of Bloomington, Indiana, 1957", as Chapter 30 of said code, and

WHEREAS, said zoning ordinance has been amended to include certain contiguous unincorporated areas within a radius of two miles from the City, as shown on the map entitled "Bloomington Zoning Map II", dated July 31, 1967, and

WHEREAS, The City Plan Commission has recommended that said "Bloomington Zoning Map II" be amended by the rezoning of certain property.

NOW, THEREFORE, BE IT ORDAINED BY THE COMMON COUNCIL OF THE CITY OF BLOOMINGTON, INDIANA, UNDER AUTHORITY OF CHAPTER 174, OF THE 1947 ACTS, OF THE GENERAL ASSEMBLY OF THE STATE OF INDIANA:

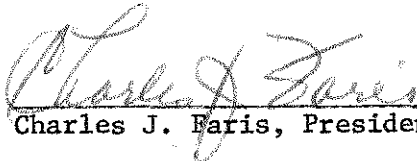
SECTION 1. That the Map entitled "Bloomington Zoning Map II", dated July 31, 1967, be amended to rezone the following described land in Monroe County, Indiana, from its present R-1 ONE-FAMILY ZONE classification to an R-3 MULTIPLE DWELLING ZONE, to-wit:

A part of the Northwest Quarter of Section 35 Township 9 North, Range 1 West, Monroe County, Indiana, described as follows: Beginning at a point 660.00 feet West of the Northeast corner of the Southeast Quarter of the Northwest Quarter of said Section 35; thence South 0 degrees 44 minutes East for 1320.00 feet; thence West for 660.00 feet; thence North 0 degrees 44 minutes for 1320.00 feet; thence East for 660.00 feet, and to the place of beginning. Containing in all 19.998 acres, more or less.

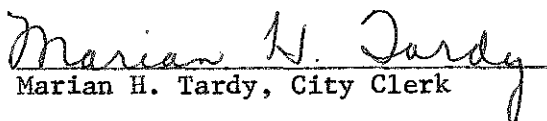
All of the above described land lies north of State Road No. 45 and East of the Pistol Range Road.

SECTION 2. That this Ordinance shall be in full force and effect from and after its passage and approval by the Mayor.

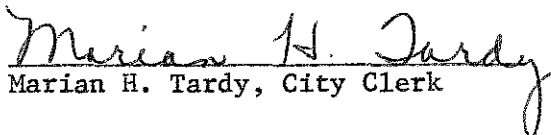
Passed and adopted by the Common Council of the City of Bloomington, Indiana, on the Seventh day of November, 1968.


Charles J. Paris, President City Council


Attest:


Marian H. Tardy, City Clerk

Presented by me to the Mayor of the City of Bloomington, Indiana, on the Eighth day of November, 1968.

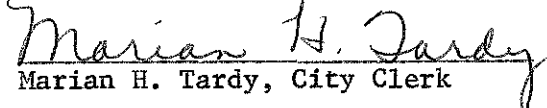

Marian H. Tardy, City Clerk

This Ordinance approved and signed by me on the Eighth day of November, 1968, at the hour of 10:00 o'clock A.M.



John H. Hooker, Jr., Mayor
City of Bloomington, Indiana

Attest:



Marian H. Tardy, City Clerk

Introduced by:

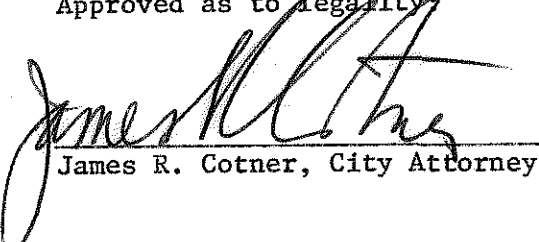


Robert L. Clegg, Jr.
Councilman

Referred to Council Committee:

Committee Chairman

Approved as to legality



James R. Cotner, City Attorney