

## ORDINANCE NO. 66-1

AN ORDINANCE CONCERNING THE ANNEXATION OF  
ADJACENT AND CONTIGUOUS TERRITORY

BE IT ORDAINED BY THE COMMON COUNCIL OF THE CITY OF BLOOMINGTON,  
INDIANA:

SECTION 1. That the following described territory be, and the same is, hereby annexed to and declared a part of the City of Bloomington, Indiana, to-wit:

Part of the West half of the Northwest quarter of Section 2, Township 8 North, Range 1 West, in Monroe County, Indiana, bounded and described as follows, to-wit: Beginning at the Northeast corner of the West half of said Northwest quarter of Section 2, Township 8 North, Range 1 West, running thence West 250 feet; thence South 435.6 feet; thence East 250 feet; thence North 435.6 feet and to the place of beginning, and containing  $2\frac{1}{2}$  acres, more or less.

ALSO, a part of the Southwest Quarter of Section 27 and a part of the Southeast Quarter of Section 28, in Township 8 North, Range 1 West, bounded and described as follows, to-wit: Beginning on the West line of Fee Lane at a point 490 feet South of the Northwest corner of the North line of the South half of said Section 28 and running thence East to a point 264 feet East of the West line of said Section 27; thence running North and parallel with the West boundary line of said Section 27 and to the center line of the public highway known as State Highway No. 46 Bypass; thence in a Westerly direction over and along the centerline of said public highway to a point directly North of the place of beginning; thence South on the West boundary line of Fee Lane to the point of beginning, containing 2 acres, more or less.

ALSO, a part of the Southwest Quarter of Section 2 and the Southeast Quarter of Section 3 in Township 8 North, Range 1 West, described as follows: Beginning at the Northeast point of the intersection of Moore's Pike and South High Street and running thence East over and along the North line of Moore's Pike for a distance of 144 rods; thence North 40 rods; thence East 16 rods and to the East line of said Section 3; thence North 40 rods; thence East 11 rods and thence South 81 rods, more or less, and to the South line of Moore's Pike; thence West 171 rods, more or less, to the East line of South High Street; thence North 1 rod, more or less, and to the place of beginning.

ALSO, a part of the East half of the Southwest Quarter of Section 16, Township 8 North, Range 1 West, bounded as follows: Beginning on the East right-of-way line of State Highway No. 37 and on the North line of the Southwest Quarter of Section 16, Township 8 North, Range 1 West and running thence East 400 feet; thence South 500 feet; thence West 400 feet, more or less, and to the East right-of-way line of State Highway 37 and thence North over and along said East right-of-way line and to the point of beginning, containing 4.06 acres, more or less.


ALSO, beginning at the point of intersection of the North improvement line of Winslow Road and the East improvement line of State Highway 37 and running thence East over and along the North improvement line of Winslow Road to the Northeast corner of the Northwest quarter of the Northwest quarter of Section 15, Township 8 North, Range 1 West, thence South 89 degrees West (assumed bearing) 1,425 feet; thence South 01 degrees 33 minutes 18 seconds East 1,322.07 feet; thence North 89 degrees 51 minutes 30 seconds East 1,390.37 feet; thence North 0 degrees 04 minutes West 1,339.33 feet.

ALSO, the Southwest quarter of the Northwest quarter of Section 15, Township 8 North, Range 1 West and also a part of the South half of the Northeast quarter of Section 16, Township 8 North, Range 1 West, more particularly described as follows: Starting at a point formed by the intersection of an east-west fence and the centerline of South Walnut Street Road, said point taken as the center corner of Section 16, Township 8 North, Range 1 West, thence North 00 degrees 22 minutes 33 seconds West (assumed bearing) along the centerline of said county blacktop road 231 feet to the real point of beginning; thence North 89 degrees 39 minutes 54 seconds East 943 feet to a point; thence South 00 degrees 22 minutes 33 seconds East 231 feet to an existing fence; thence North 89 degrees 39 minutes 54 seconds East with and along said existing fence 3052.86 feet to a point; thence North 00 degrees 52 minutes 57 seconds West 1,311.06 feet to a point; thence South 89 degrees 51 minutes 30 seconds West to and along an existing fence 3,984.30 feet to a point in the centerline of South Walnut Street Road; thence South 00 degrees 22 minutes 33 seconds East along the centerline of said blacktop county road 1,093.45 feet to the point of beginning, containing 115.7 acres, more or less, and subject to all legal rights of way and easements.


SECTION 2. BE IT FURTHER ORDAINED, that the boundaries of the City of Bloomington shall be, and the same are hereby, declared to be extended so as to include all of the real estate hereinabove described as a part of the City of Bloomington, Indiana.

SECTION 3. This Ordinance shall be in full force and effect from and after its passage, promulgation and publication in accordance with the law.


Passed and adopted by the Common Council of the City of Bloomington, Indiana, on the 20th day of January, 1966.

  
 \_\_\_\_\_  
 JOHN H. HOOKER, JR.  
 PRESIDING OFFICER


ATTEST:

  
 \_\_\_\_\_  
 HOWARD A. YOUNG, CLERK-TREASURER

Presented by me to the Mayor of the City of Bloomington upon the 21st day of January, 1966, at the hour of 9:00 o'clock A.M.

  
 \_\_\_\_\_  
 HOWARD A. YOUNG, CLERK-TREASURER

This Ordinance Approved and Signed by me upon the 21st day  
of January, 1966, at the hour of 9:00 o'clock A.M.

  
\_\_\_\_\_  
JOHN H. HOOKER, JR.  
MAYOR