

ORDINANCE 66-12

AN ORDINANCE TO AMEND THE MUNICIPAL CODE OF THE CITY OF BLOOMINGTON, INDIANA, 1957, BY AMENDING SECTION 12 OF CHAPTER 1 THEREOF ENTITLED "COUNCILMANIC DISTRICTS."

BE IT ORDAINED BY THE COMMON COUNCIL OF THE CITY OF BLOOMINGTON, INDIANA:

Section 1: That Section 12 of Chapter 1 of the Municipal Code of the City of Bloomington, Indiana, 1957, be amended to read as follows:

"The city is hereby divided into six councilmanic districts which shall be known as: First District, Second District, Third District, Fourth District, Fifth District, and Sixth District. Such districts are hereby bounded as follows:

FIRST DISTRICT: All the territory bounded on the east by the alley running north and south between Walnut Street and College Avenue on the east; by the center line of Third Street on the south, and by the present or future corporation line on the west and north.

SECOND DISTRICT: All the territory bounded on the west by the alley running north and south between Walnut Street and College Avenue; by the center line of Third Street on the south; and on the east as follows: by the center line of Clark Street between Third Street and Ninth Street, thence west over and along the center line of Ninth Street to a point equidistant between Indiana Avenue and Dunn Street; thence north to the center line of Tenth Street, thence west to the center line of Dunn Street, thence north to the center right of way of the Illinois Central Railroad, thence southeasterly over and along said center line of said Illinois Central Railroad to the center line of Fee Lane, thence north over and along the center line of Fee Lane, and on the north by the present and future corporation line.

THIRD DISTRICT: All the territory bounded on the west as follows: by the center line of Clark Street between Third Street and Ninth Street, thence west over and along the center line of Ninth Street to a point equidistant between Indiana Avenue and Dunn Street; thence north to the center line of Tenth Street, thence west to the center line of Dunn Street, thence north to the center right of way of the Illinois Central Railroad, thence southeasterly over and along said center line of said Illinois Central Railroad to the center line of Fee Lane, thence north over and along the center line of Fee Lane; on the south by the center line of Third Street (State Road 46) and on the north and east by the present and future corporation line extended.


FOURTH DISTRICT: All the territory bounded on the north by the center line of Third Street, on the east as follows: the center line of Henderson Street between East Third Street and First Street, thence west over and along the center line of First Street to the center line of Walnut Street, thence south over and along the center line of Walnut Street; and on the south and west by the present or future corporation line.

FIFTH DISTRICT: All the territory bounded on the north by the center line of Third Street, on the west by the center line of Henderson Street, on the south by the center line of First Street, and on the east by the present or future corporation line.

SIXTH DISTRICT: All the territory bounded on the north by the center line of First Street, on the west by the center line of Walnut Street, and on the east and south by the present or future corporation line.

Section 2. That this Ordinance shall be in full force and effect from and after its passage, promulgation, and publication in accordance with the law.

PASSED AND ADOPTED BY THE COMMON COUNCIL of the City of Bloomington, Indiana, upon this 21st day of April, 1966.




JOHN H. HOOKER, JR., PRESIDING OFFICER

ATTEST:




HOWARD A. YOUNG, CLERK-TREASURER

Presented by me to the Mayor of the City of Bloomington, Indiana, upon the 22nd day of April, 1966, at the hour of 8:30 o'clock A.M.



HOWARD A. YOUNG, CLERK-TREASURER

This Ordinance Approved and Signed by me upon the 22nd day of April, 1966, at the hour of 9:30 o'clock A.M.



JOHN H. HOOKER, JR., MAYOR