

ORDINANCE NO. 66-16

AN ORDINANCE TO AMEND THE BLOOMINGTON
ZONING MAP, DATED JULY 18, 1950

WHEREAS, The Common Council of the City of Bloomington, Indiana, passed a zoning ordinance and adopted a zoning map on July 18, 1950, which said ordinance and map became effective on November 17, 1950, and

WHEREAS, said zoning ordinance and map are now incorporated in the "Municipal Code of the City of Bloomington, Indiana, 1957", as Chapter 30 of said code, and

WHEREAS, The City Plan Commission has recommended that said Bloomington Zoning Map be amended by the rezoning of certain property, now


THEREFORE, BE IT ORDAINED BY THE COMMON COUNCIL OF THE CITY OF BLOOMINGTON, INDIANA, UNDER AUTHORITY OF CHAPTER 174, OF THE 1947 ACTS, OF THE GENERAL ASSEMBLY OF THE STATE OF INDIANA:

SECTION 1. That the Map entitled "Bloomington Zoning Map" dated July 18, 1950, be amended to rezone the following described lots in the City of Bloomington, Monroe County, Indiana, from their present R-1 ONE FAMILY ZONE classification to an R-3 MULTIPLE DWELLING ZONE, to-wit:


Lots numbered 13, 15, 17, 19, 21, and 23 in Dolan's Addition to the City of Bloomington.

SECTION 2. That this Ordinance shall be in full force and effect from and after its passage and approval by the Mayor.

Passed and adopted by the Common Council of the City of Bloomington, Indiana, on the 5th day of May, 1966.


Charles J. Faris, President
City Council

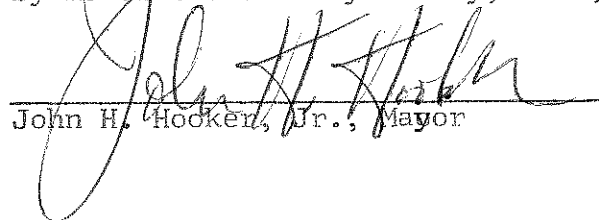
Attest:


Howard A. Young, Clerk-Treasurer
Clerk of the Common Council of the City of Bloomington, Indiana

Presented by me to the Mayor of the City of Bloomington, Indiana, on the 5th day of May, 1966, at the hour of 7:55 o'clock P.M.


Howard A. Young, Clerk-Treasurer

This Ordinance approved and signed by me on the 5th day of May, 1966, at the hour of 7:60 o'clock P.M.


John H. Hooker, Jr., Mayor

Attest:


Howard A. Young, Clerk-Treasurer