

## ORDINANCE NO. 65 - 3

AN ORDINANCE TO AMEND THE BLOOMINGTON  
ZONING MAP DATED JULY 18, 1950

WHEREAS, the Common Council of the City of Bloomington, Indiana passed a zoning ordinance and adopted a zoning map on July 18, 1950, which said ordinance and map became effective on November 17, 1950, and

WHEREAS, said zoning ordinance and map are now incorporated in the "Municipal Code of the City of Bloomington, Indiana, 1957", as Chapter 30 of said code, and

WHEREAS, the City Plan Commission has recommended that said Bloomington Zoning Map be amended by the rezoning of certain property, now


THEREFORE, BE IT ORDAINED BY THE COMMON COUNCIL OF THE CITY OF BLOOMINGTON, INDIANA, UNDER AUTHORITY OF CHAPTER 174, ACTS OF 1947, OF THE GENERAL ASSEMBLY OF THE STATE OF INDIANA:

SECTION 1. That the Map entitled "Bloomington Zoning Map", dated July 18, 1950, be amended to rezone the following described land in the City of Bloomington, Monroe County, Indiana, from its present R-3 MULTIPLE DWELLING ZONE classification to a B-2 DOWNTOWN BUSINESS ZONE, to-wit:


Lot No. 30 Dunns Addition to the City of Bloomington, Indiana, as shown by the recorded plat thereof.

SECTION 2. That this Ordinance shall be in full force and effect from and after its passage and approval by the Mayor.

Passed and adopted by the Common Council of the City of Bloomington, Indiana, on the 18th day of March, 1965.

  
John H. Hooker, Jr., Presiding Officer

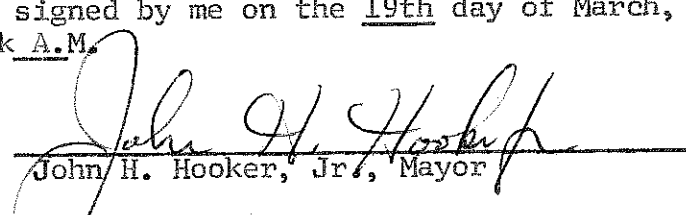
Attest:

  
Howard A. Young, Clerk-Treasurer  
Clerk of the Common Council of the City of Bloomington, Indiana.


Presented by me to the Mayor of the City of Bloomington, Indiana, on the 19th day of March, 1965, at the hour of 9:00 o'clock A.M.

  
Howard A. Young, Clerk-Treasurer

This Ordinance approved and signed by me on the 19th day of March, 1965, at the hour of 9:00 o'clock A.M.

  
John H. Hooker, Jr., Mayor

ATTEST:

  
Howard A. Young, Clerk-Treasurer

