

Passed 7-0
Sturbaum absent,
Diekhoff left meeting

ORDINANCE 06-06

**TO AMEND TITLE 15 OF THE BLOOMINGTON MUNICIPAL CODE ENTITLED
"VEHICLES AND TRAFFIC"**

WHEREAS, the Traffic Commission and the City have recommended certain changes be made in Title 15 of Bloomington Municipal Code entitled "Vehicles and Traffic";

NOW, THEREFORE, BE IT HEREBY ORDAINED BY THE COMMON COUNCIL OF THE CITY OF BLOOMINGTON, MONROE COUNTY, INDIANA, THAT:

SECTION I. Section 15.12.010 Schedule A shall be amended to delete the following:

STOP INTERSECTIONS

Traffic on	Shall Stop for Traffic on
Dunn Street	Atwater Avenue
Ruby Lane	Nancy Street
Thirteenth Street	Summit Street
Winfield Drive	Moore's Pike

SECTION II. Section 15.12.010 Schedule A shall be amended to add the following:

STOP INTERSECTIONS

Traffic on	Shall Stop for Traffic on
Atlee Street	Winston Street
Fourth Street	Roosevelt Street
Holiday Drive	Fairfield Drive
Holiday Drive	Franklin Road
Nancy Street	Ruby Lane

SECTION III. Section 15.12.010 Schedule B shall be amended to add the following:

MULTI-STOP INTERSECTIONS

North Old SR 37 & Club House Drive	3-Way
Thirteenth Street & Summit Street	3-Way

SECTION IV. Section 15.12.020 Schedule C shall be amended to add the following:

YIELD INTERSECTIONS

Traffic on	Shall Yield to Traffic on
Moore's Pike	Roundabout
Renwick Blvd	Roundabout
Winfield Drive	Roundabout

SECTION V. Section 15.16.010 Schedule E shall be amended to add the following:

ONE-WAY STREETS

Street	From	To	Direction of Travel
Summit Street	Monroe Street	13 th Street	South

SECTION VI. Section 15.24.030 Schedule J shall be amended to delete the following:

SCHOOL, PARK AND PLAYGROUND SPEED ZONES

Street	From	To	Posted Speed
Banta Avenue	Country Club Drive	Graham Drive	20 M.P.H.
Coolidge Drive	Rockport Road	Bryan Street	20 M.P.H.
Graham Drive	Rockport Road	Bryan Street	20 M.P.H.
Milton Drive	Country Club Drive	Graham Drive	20 M.P.H.
Park Street	Hillside Drive	Grimes Lane	20 M.P.H.
Ralston Drive	Rogers Street	Rockport Road	20 M.P.H.
Rockport Road	Graham Drive	200' S. of Guy Ave.	20 M.P.H.
Rogers Street	Country Club Drive	255' N. of Jed Street	20 M.P.H.
Stull Street	Wilson Street	Grimes Lane	20 M.P.H.
Wilson Street	Woodlawn Avenue	Stull Street	20 M.P.H.

SECTION VII. Section 15.24.030 Schedule J shall be amended to add the following:

SCHOOL, PARK AND PLAYGROUND SPEED ZONES

Street	From	To	Posted Speed
Adams Hill Circle	Adams Street	End of City Street	20 M.P.H.
Adams Street	Tapp Road	End of City Street	20 M.P.H.
Brenda Lane	Henderson Street	Wilson Street	20 M.P.H.
Buffstone Court	Cul-de-Sac	Thornton Drive	20 M.P.H.
Countryside Lane	Adams Street	Adams Hill Circle	20 M.P.H.
Davis Street	Walnut Street	Henderson Street	20 M.P.H.
Driscoll Street	Walnut Street	Henderson Street	20 M.P.H.
Dunn Street	Davis Street	Hillside Drive	20 M.P.H.
Fess Avenue	Brenda Lane	Dead end at Bryan Park	20 M.P.H.
Grant Street	Southern Drive	Davis Street	20 M.P.H.
Greystone Court	Cul-de-Sac	Thornton Drive	20 M.P.H.
Grimes Lane	Walnut Street	Woodlawn Avenue	20 M.P.H.
Hillside Drive	Walnut Street	Woodlawn Avenue	20 M.P.H.
Isabel Court	Cul-de-Sac	Adams Hill Circle	20 M.P.H.
Jalen Court	Cul-de-Sac	Adams Hill Circle	20 M.P.H.
Lincoln Street	Hillside Drive	Davis Street	20 M.P.H.
Maston Court	Cul-de-Sac	Adams Hill Circle	20 M.P.H.
Old SR 37	Gourley Pike	Walnut Street	20 M.P.H.
Palmer Avenue	Hillside Drive	Davis Street	20 M.P.H.
Park Avenue	Hillside Drive	Dead end at Bryan Park	20 M.P.H.
Pinehurst Drive	Tapp Road	Rockport Road	20 M.P.H.
Pine Meadows Drive	Pinehurst Drive	Twin Oaks Valley	20 M.P.H.
Pinestone Court	Cul-de-Sac	Thornton Drive	20 M.P.H.
Southern Drive	Walnut Street	Henderson Street	20 M.P.H.
Southern Pines Court	Cul-de-Sac	Pinehurst Drive	20 M.P.H.
Southern Ridge Court	Cul-de-Sac	Southern Pines Court	20 M.P.H.
Stull Avenue	Brenda Lane	Dead end at Bryan Park	20 M.P.H.

Tapp Road	800' East of Adams Street	Adams Street	20 M.P.H.
Tapp Road	800' West of Adams Street	Adams Street	20 M.P.H.
Thornton Drive	Henderson Street	Troy Court	20 M.P.H.
Troy Court	Cul-de-Sac	Thornton Drive	20 M.P.H.
Twin Oaks Ridge	Cul-de-Sac	Cul-de-Sac	20 M.P.H.
Twin Oaks Valley	Cul-de-Sac	Twin Oaks Ridge	20 M.P.H.
Washington Street	Hillside Drive	Davis Street	20 M.P.H.
Wilson Street	Walnut Street	Woodlawn Avenue	20 M.P.H.

SECTION VIII. Section 15.32.030 Schedule L shall be amended to delete the following:

ANGLE PARKING

Street	From	To	Side of Street
Fourth Street	College Avenue	1 st Alley East of College Avenue	North

SECTION IX. Section 15.32.030 Schedule L shall be amended to add the following:

ANGLE PARKING

Street	From	To	Side of Street
Fourth Street	Rogers Street	1 st Alley West of Rogers Street	South
Fourth Street	Rogers Street	1 st Alley East of Rogers Street	South

SECTION X. Section 15.32.080 Schedule M shall be amended to delete the following:

NO PARKING ZONES

Street	From	To	Side of Street	Time of Restrict.
College Avenue	Tenth Street	2 nd Alley N. of 10 th St.	West	Any Time
Dunn Street	Second Street	1 st Alley North of Smith Avenue	West	Any Time
Dunn Street	Smith Avenue	50' North of Dunn Street	West	Any Time
Fairview Street	Seventh Street	Ninth Street	East	Any Time
Fifth Street	Clark Street	Hillsdale Drive	North/South	Any Time
Fourteenth Street	Cor. of Summit & 14 th St.	Monroe Street	North	Any Time
Kirkwood Avenue	Jackson Street	Rogers Street	North	Any Time
Seventeenth Street	Walnut Street	Jordan Avenue	South	Any Time
Seventh Street	Walnut Street	Washington Street	South	Any Time
Seventh Street	Union Street	Jefferson Street	Both	Any Time
Summit Street	Twelfth Street	Fourteenth Street	West	Any Time

SECTION XI. Section 15.32.080 Schedule M shall be amended to add the following:

NO PARKING ZONES

Street	From	To	Side of Street	Time of Restrict.
Clifton Avenue	Atwater Avenue	Hunter Avenue	West	Any Time
College Avenue	212' North of Tenth Street	2 nd Alley North of Tenth Street	West	Any Time
College Avenue	Eighth Street	40' North of Eighth Street	West	Any Time
College Avenue	65' South of Ninth Street	Ninth Street	West	Any Time
Dunn Street	Second Street	50' North of Smith Avenue	West	Any Time
Dunn Street	11 th Street	Railroad Tracks North of 12 th St.	East	Any Time
Eighth Street	247' East of Rogers Street	Entrance to Lot 13	North	Any Time
Eighth Street	247' East of Rogers Street	Entrance to Lot 11	South	Any Time
Fairfield Drive	Franklin Road	100' North of Holiday Drive	East/West	Any Time
Fairview Street	Seventh Street	Eighth Street	East	Any Time
Fairview Street	Eighth Street	Ninth Street	West	Any Time
Heather Drive	Laurel Court	Grasstree Court	North	Any Time
Hillsdale Drive	Eighth Street	Dead End North of Eighth Street	East	Any Time
Jackson Street	Ninth Street	40' South of Ninth Street	East	Any Time
Kirkwood Avenue	Rogers Street	1 st Alley West of Rogers Street	North	Any Time
Ninth Street	Fairview Street	Jackson Street	North	Any Time
Ninth Street	Jackson Street	40' West of Jackson Street	South	Any Time
Roosevelt Street	Third Street	295' North of Third Street	West	Any Time
Roosevelt Street	Third Street	288' North of Third Street	East	Any Time
Seventeenth Street	Fee Lane	1 st Driveway East of Fee Lane	North	Any Time
Seventeenth Street	2 nd Driveway East of Fee Lane	SR 45/46 Bypass	North	Any Time
Seventeenth Street	Walnut Street	SR 45/46 Bypass	South	Any Time
Summit Street	Twelfth Street	Thirteenth Street	West	Any Time
Thornton Drive	Henderson Street	Troy Court	North/South	Any Time
Varsity Lane	Twentieth Street	Dunn Street	East/South	Any Time
Walnut Street	Fourteenth Street	Fifteenth Street	West	Any Time
Wilson Street	Park Avenue	Woodlawn Avenue	North/South	Any Time

SECTION XII. Section 15.32.090 Schedule N shall be amended to delete the following:

LIMITED PARKING ZONES

Street	From	To	Side of Street	Limit
College Avenue	Seventh Street	Sixth Street	West	2 Hr. (8)
College Avenue	Eighth Street	50' South of Ninth Street	West	2 Hr. (8)
College Avenue	Eleventh Street	Up to and including third space north of Tenth Street	West	2 Hr. (8)
College Avenue	Second space north of Tenth Street	Tenth Street	West	1 Hr. (8)
Morton Street	Entrance to Lot 11 (South of City Hall)	Fifth Space south of entrance to Lot 11 (South of City Hall)	West	1 Hr. (8)
Morton Street	Seventh Street	Eighth Street	East	2 Hr. (8)
Walnut Street	Sixth Street	Seventh Street	West	2 Hr. (8)
Walnut Street	2 spaces S. of Fifteenth Street		West	1 Hr. (2)

SECTION XIII. Section 15.32.090 Schedule N shall be amended to add the following:

LIMITED PARKING ZONES

Street	From	To	Side of Street	Limit
College Avenue	74' North of Sixth Street	205' North of Sixth Street	West	2 Hr. (8)
College Avenue	205' North of Sixth Street	293' North of Sixth Street	West	15 Min. (6)
College Avenue	40' North of Eighth Street	82' North of Eighth Street	West	30 Min. (8)
College Avenue	82' North of Eighth Street	65' South of Ninth Street	West	2 Hr. (8)
College Avenue	58' North of Tenth Street	80' North of Tenth Street	West	1 Hr. (8)
College Avenue	80' North of Tenth Street	212' North of Tenth Street	West	2 Hr. (8)
College Avenue	2 nd Alley North of Tenth Street	Eleventh Street	West	2 Hr. (11)
Eighth Street	Rogers Street	247' East of Rogers Street	Both	2 Hr. (8)
Fourth Street	Washington Street	Lincoln Street	South	15 Min. (8)
Morton Street	Seventh Street	40' North of Sixth Street	West	2 Hr. (8)
Morton Street	40' North of Sixth Street	Sixth Street	West	15 Min. (8)
Morton Street	Entrance to Lot 11 (South of City Hall)	Fifth Space south of entrance to Lot 11 (South of City Hall)	West	1 Hr. (3)
Morton Street	Seventh Street	1 st alley north of Seventh Street	East	2 Hr. (8)
Morton Street	1 st alley north of Seventh Street	Eighth Street	East	2 Hr. (3)
Seventh Street	Walnut Street	Washington Street	Both	2 Hr. (8)
Walnut Street	Sixth Street	54' South of Seventh Street	West	2 Hr. (8)
Walnut Street	54' South of Seventh Street	Seventh Street	West	15 Min. (8)

SECTION. XIV. Section 15.32.090 Limited parking zones, shall be amended to append the following to the Legend following Schedule N:

(11) 5:00 a.m. to 5:00 p.m. Monday through Saturday except with a Zone 8 Residential Permit

SECTION XV. Section 15.32.100 Schedule O shall be amended to delete the following:

LOADING ZONES

200 East Fourth Street, between entrances to two parking lots on south side.
Gentry Avenue, half block north of the east-west alley on east side.
100 Block of West Sixth Street between Walnut Street and College Avenue, one space on each side of the alley on the north side of Sixth.
200 Block of North Madison, from 100' to 130' north of Sixth Street on west side.
210 North Walnut Street

SECTION XVI. Section 15.32.100 Schedule O shall be amended to add the following:

LOADING ZONES

200 Block of West Seventh Street between Register Parking Garage entrance and College Avenue, one space on the South side from the hours of 7:00 a.m. to 5:00 p.m., Monday thru Friday
100 Block of West Sixth Street between Walnut Street and College Avenue, one space on the East side of the alley on the North side of Sixth Street.

SECTION XVII. Section 15.32.110 Schedule P shall be amended to add the following:

BUS ZONES

Street	From	To	Side of Street
College Avenue	212' North of Tenth Street	The first alley North of Tenth Street	West
College Avenue	65' South of Ninth Street	Ninth Street	West

SECTION XVIII. Section 15.32.120 Schedule R shall be amended by adding the following:

OFFICIAL VEHICLE ZONES

Street or Lot	From	To	Side of Street
Morton	Entrance to Lot 11 (south side of City Hall, 401 N Morton Street)	First space south of the entrance to Lot 11 (south side of City Hall, 401 N Morton Street)	West

SECTION XIX. Section 15.32.150 Schedule S shall be amended to delete the following:

ACCESSIBLE PARKING FOR PERSONS WITH PHYSICAL DISABILITIES

County Library – one space on Sixth Street and one space on Walnut Street
County License Branch – 118 South Rogers Street
Curry Building – the first space east of Morton Street on the north side of Seventh Street
Lot 2 Walnut Street Parking Garage (2 spaces)

Lot 3 Regester Center Parking Garage (4 spaces)

Lot 4

Lot 5

Municipal Building – one space near ramp

SECTION XX. Section 15.32.150 Schedule S shall be amended to add the following:

ACCESSIBLE PARKING FOR PERSONS WITH PHYSICAL DISABILITIES

- Curry Building (200 Block of West Seventh Street) – the first space West of the North/South alley on the North side of Seventh Street
- 600 Block of North College Avenue – the first space North of the first alley North of Tenth Street on the West side of College Avenue
- 100 Block of West Kirkwood Avenue – one space mid-block between College Avenue and Walnut Street on the South side of Kirkwood Avenue
- 100 Block of West Sixth Street – the first two spaces West of Walnut Street on the South side of Sixth Street
- Lot 2 (8 spaces)/Walnut Street Parking Garage
- Lot 3 (2 spaces)/4th Street/Washington Street
- Lot 5 (3 spaces)/6th Street/Lincoln
- Lot 6 (2 spaces)/Bloomington Police Department
- Lot 7 (10 spaces)/Regester Center Parking Garage
- Lot 9 (4 spaces)/4th Street Parking Garage

SECTION XXI. Section 15.37.020 entitled “Applicability” shall be amended to delete the following to the Green Acres University Proximate Residential Neighborhood Permit Parking Zone (Zone 3)

Street	From	To	Side of Street
Fourth Street	Union	Jefferson	North/South
Fourth Street	Roosevelt	Clark	North/South
Roosevelt Street	Fourth	Dead End North of Eighth	East/West

SECTION XXII. Section 15.37.020 entitled “Applicability” shall be amended to add the following to the Green Acres University Proximate Residential Neighborhood Permit Parking Zone (Zone 3)

Street	From	To	Side of Street
Fourth Street	Union Street	Hillsdale Drive	Both
Hillsdale Court	Hillsdale Drive	Dead End	Both
Hillsdale Drive	Third Street	Dead End North of Eighth Street	Both
Roosevelt Street	Third Street	Dead End North of Eighth Street	Both

SECTION XXIII. Section 15.37.020 entitled “Applicability” shall be amended to append the following to the end of Southwest Campus Residential Neighborhood Zone (Zone 9)

In addition to those residing on the block faces listed above, residents at the following addresses will also be eligible for Zone 9 permits.

- 503 & 510 East Smith Avenue
- 400, 407 & 408 South Grant Street
- 401, 402, 408, 409, 415, 416 & 416½ South Dunn Street

SECTION XXIV. Section 15.40.020 entitled "Applicable times and charges" Schedule V shall be amended by deleting the word "Saturday" in the column of Schedule V titled "Applicable times for meter rate/time charges" wherever it appears in that column and replacing it with the word "Friday".

SECTION XXV. Section 15.40.050 entitled "City hall visitor parking" Schedule W shall be amended by deleting it and replacing it with the following:

SCHEDULE W – CITY HALL VISITOR PARKING

Street	From	To	Side of Street	Limit
Morton Street	Fifth space south of the entrance to Lot 11 (south side of City Hall, 401 N Morton Street)	Second space south of the entrance to Lot 11 (south side of City Hall, 401 N Morton Street)	West	8:00 a.m. -- 5:00 p.m. Monday through Friday
Morton Street	First space south of the entrance to Lot 11 (south side of City Hall, 401 N Morton Street)	The entrance to Lot 11 (south side of City Hall, 401 N Morton Street)	West	8:00 a.m. -- 5:00 p.m. Monday through Friday, November through March 8:00 a.m. -- 5:00 p.m. Monday through Thursday, April through October
Morton Street	1st alley north of Seventh Street	Eighth Street	East	8:00 a.m. -- 5:00 p.m. Monday through Saturday

SECTION XXVI. Section 15.40.060 entitled "Violations" shall be amended by appending the following sentence at the end of part (a):

After the maximum time limit has expired, a separate additional violation occurs for each period of time equal to the maximum time limit for which the vehicle remains parked in the metered space to which the limit applies.

SECTION XXVII. Section 15.60.050 entitled "Pedestrians" shall be amended to delete the following:

2400 South Rogers Street

SECTION XXVIII. Section 15.60.050 entitled "Pedestrians" shall be amended to add the following:


2800 Block of North Old SR 37, 250' South of Club House Drive at Lower Cascades Park
2800 Block of North Old SR 37, 1,000' South of Club House Drive at Lower Cascades Park
North Pete Ellis Drive, 40' South of the Railroad Tracks

SECTION XXIX. The Common Council urges the Traffic Commission to revisit the lowering of the 30 mph speed limit on Wylie Farm Road between Henderson Street and Bent Tree Drive after providing the usual notice to nearby residents.


SECTION XXX. If any sections, sentence or provision of this ordinance, or the application thereof to any person or circumstances shall be declared invalid, such invalidity shall not affect any of the other sections, sentences, provisions, or applications of this ordinance which can be given effect without the invalid provision or application, and to this end the provisions of this ordinance are declared to be severable.

SECTION XXXI. This ordinance shall be in full force and effect from and after its passage by the Common Council of the City of Bloomington and approval of the Mayor.


PASSED AND ADOPTED by the Common Council of the City of Bloomington, Monroe County, Indiana, upon this 7th day of JUNE, 2006.


CHRIS STURBAUM, President
Bloomington Common Council
DAVE ROLLO, Vice President

ATTEST:


REGINA MOORE, Clerk
City of Bloomington

PRESENTED by me to the Mayor of the City of Bloomington, Monroe County, Indiana, upon this 9th day of JUNE, 2006.


REGINA MOORE, Clerk
City of Bloomington

SIGNED and APPROVED by me upon this 9th day of JUNE, 2006.


MARK KRIZAN, Mayor
City of Bloomington

SYNOPSIS

This ordinance makes several changes to the Bloomington Municipal Code. This includes stop intersections, multi-stop intersections, yield intersections, one-way streets, school, park and playground speed zones, no parking zones, limited parking zones, loading zones, bus zones, accessible parking for persons with physical disabilities, residential neighborhood permit parking, pedestrian crosswalks, applicable times and charges and city hall visitor parking.

Note: On June 7, 2006, the Common Council adopted Ordinance 06-06 by a vote of 7 - 0 with six amendments. Those amendments were: Am 1, 3, 4, 5, 6 & 7, which affected Section 15.32.080 - Schedule M (No Parking Zones), Section 15.32.090 - Schedule N (Limited Parking Zones), Section 15.40.050 (Schedule W - City Hall Visitor Parking), Section 15.32.120 - Schedule R (Official Vehicle Zones), Section 15.40.060 (Violations), and Section 15.32.150 - Schedule S (Accessible Parking for Persons with Physical Disabilities), and urged the Traffic Commission to revisit the proposed reduction of speed on Wylie Farm Road.

Legisl (5)	Clerk
PW	File
Parking	BMC
Traffic	All Code Holders
Eng.	
CA/CA	