

ORDINANCE 04-38

Passed 7-0
AD OS; TH

TO AMEND TITLE 15 OF THE BLOOMINGTON MUNICIPAL CODE ENTITLED
"VEHICLES AND TRAFFIC"
(Regulations Regarding Stop, Yield, and Signalized Intersections, One Way Streets, Various
Parking Zones, and Pedestrian Crossings)

WHEREAS, the Traffic Commission has recommended certain changes be made in Title 15 of
Bloomington Municipal Code entitled "Vehicles and Traffic";

NOW, THEREFORE, BE IT HEREBY ORDAINED BY THE COMMON COUNCIL OF THE
CITY OF BLOOMINGTON, MONROE COUNTY, INDIANA, THAT:

SECTION I. Section 15.12.010 Schedule A shall be amended to add the following:

STOP INTERSECTIONS

Traffic on	Shall Stop for Traffic on
Berkshire Court	Sherbrooke Drive
Emilie Court	Sherbrooke Drive
Ruby Lane	Nancy Street
Sherbrooke Drive	Heather Drive

SECTION II. Section 15.12.020 Schedule C shall be amended to delete the following:

YIELD INTERSECTIONS

Traffic on	Shall Yield to Traffic on
Nancy Street	Ruby Lane

SECTION III. Section 15.12.020 Schedule C shall be amended to add the following:

YIELD INTERSECTIONS

Traffic on	Shall Yield to Traffic on
Allen Court	Sherbrooke Drive

SECTION IV. Section 15.16.010 Schedule E shall be amended to add the following:

ONE-WAY STREETS

Street	From	To	Direction of Travel
Brenda Lane	Henderson Street	Stull Avenue	East

SECTION V. Section 15.20.020 Schedule H shall be amended to add the following:

RESTRICTED TURNS ON RED AT SIGNALIZED INTERSECTIONS

Intersection	From	To
Hillside Drive & Henderson Street	East	North

SECTION VI. Section 15.32.030 Schedule L shall be amended to add the following:

ANGLE PARKING

Street	From	To	Side of Street
Sixth Street	Morton Street	1 st Alley to the East of Morton St.	South

SECTION VII. Section 15.32.080 Schedule M shall be amended to delete the following:

NO PARKING ZONES

Street	From	To	Side of Street	Time of Restrict.
College Avenue	Eighth Street	70' North of Eighth Street	West	Any Time
Eighth Street	Morton Street	College Avenue	North	Any Time
Ninth Street	Morton Street	College Avenue	South	Any Time

SECTION VIII. Section 15.32.080 Schedule M shall be amended to add the following:

NO PARKING ZONES

Street	From	To	Side of Street	Time of Restrict.
College Avenue	Ninth Street	50' South of Ninth Street	West	Any Time
Heather Drive	Walnut Street Pike	Laurel Court	North	Any Time
Laurel Court	Heather Drive	Heather Drive	Odd Address Side	Any Time
Ninth Street	College Avenue	Morton Street	North	Any Time
Union Street	Third Street	The 1 st Alley to the North of Third Street	East	Any Time

SECTION IX. Section 15.32.090 Schedule N shall be amended to delete the following:

LIMITED PARKING ZONES

Street	From	To	Side of Street	Limit
College Avenue	Ninth Street	70' North of Eighth Street	West	2 Hr. (8)
Fourth Street	Railroad tracks west of College Avenue	First loading zone west of railroad tracks	North	2 Hr. (8)
Kirkwood Avenue	The first two spaces west of Walnut Street	College Avenue	North	2 Hr. (8)
Morton Street	Seventh Street	1 st Alley north of Seventh Street	East	2 Hr. (8)
Morton Street	1 st Alley north of Seventh Street	Through the first five spaces north of 1 st Alley north of Seventh Street	East	1 hour (8)
Morton Street	From but not including the fifth space north of 1 st Alley north of Seventh Street	Eighth Street	East	2 Hr. (8)
Ninth Street	College Avenue	Morton Street	North	2 Hr. (8)
Walnut Street	54' south of Seventh Street	Seventh Street	West	30 Min. (8)
Walnut Street	Sixth Street	54' south of Seventh Street	West	2 Hr. (8)
Walnut Street	Tenth Street	11 th Street	West	2 Hr. (9)
Walnut Street	1 st space north of Kirkwood Avenue	Up to third space north of Kirkwood Ave.	West	1 Hr. (8)

SECTION X. Section 15.32.090 Schedule N shall be amended to add the following:

LIMITED PARKING ZONES

Street	From	To	Side of Street	Limit
College Avenue	Eighth Street	50' South of Ninth Street	West	2 Hr. (8)
Eighth Street	Morton Street	College Avenue	North	2 Hr. (8)
Fourth Street	37' East of First Alleyway East of Madison Street	119' East of First Alleyway East of Madison Street	North	2 Hr. (8)
Kirkwood Avenue	The 3 rd Space West of Walnut Street	College Avenue	North	2 Hr. (8)
Morton Street	Seventh Street	Eighth Street	East	2 Hr. (8)
Ninth Street	Morton Street	College Avenue	South	2 Hr. (8)
Walnut Street	Sixth Street	Seventh Street	West	2 Hr. (8)
Walnut Street	30' North of Tenth Street	50' North of Tenth Street	West	30 Min. (8)
Walnut Street	50' North of Tenth Street	Eleventh Street	West	2 Hr. (9)
Walnut Street	1 st space North of Kirkwood Avenue	2 nd space North of Kirkwood Avenue	West	1 Hr. (8)

SECTION XI. Section 15.32.100 Schedule O shall be amended to delete the following:

LOADING ZONES

300 Block of West Fourth Street, 37' east of alley to 119' east of alley on the north side of Fourth Street

SECTION XII. Section 15.32.100 Schedule O shall be amended to add the following:

LOADING ZONES

300 Block of West Fourth Street, 119' East of Alley to Railroad Tracks on the North side of Fourth Street

SECTION XIII. Section 15.37.020 entitled "Applicability" shall be amended to delete the following areas from Old Northeast Downtown University Proximate Residential Neighborhood Permit Parking Zone (Zone 5):

Street	From	To	Side of Street
North Lincoln Street	East 10 th	East 12 th	East/West
North Grant Street	East 10 th	East 12 th	East/West
North Dunn	East 10 th	East 12 th	West

SECTION XIV. Section 15.37.020 entitled "Applicability" shall be amended to add the following areas to Old Northeast Downtown University Proximate Residential Neighborhood Permit Parking Zone (Zone 5):

Street	From	To	Side of Street
North Lincoln Street	East 10 th Street	Railroad Tracks North of 12 th Street	East/West
North Grant Street	East 10 th Street	Railroad Tracks North of 12 th Street	East/West
North Dunn Street	East 10 th Street	Railroad Tracks North of 12 th Street	West

SECTION XV Section 15.37.020 entitled "Applicability" shall be amended to delete the following areas to the Old Northeast Downtown University Proximate Residential Neighborhood Permit Parking Zone (Zone 6):

Street	From	To	Side of Street
East Cottage Grove	North Dunn	North Woodlawn	North/South
North Fess	East 10 th	East 12 th	East/West

SECTION XVI. Section 15.37.020 entitled "Applicability" shall be amended to add the following areas to the Old Northeast Downtown University Proximate Residential Neighborhood Permit Parking Zone (Zone 6):

Street	From	To	Side of Street
East Cottage Grove	North Dunn	North Indiana	North/South
East Cottage Grove	North Fess	North Woodlawn	North/South
North Dunn	East 10 th	Railroad Tracks North of 12 th	East
North Fess	East Cottage Grove	Railroad Tracks North of East 12 th	East/West

SECTION XVII. Section 15.37.020 entitled "Applicability" shall be amended to delete the following areas to the Old Northeast Downtown University Proximate Residential Neighborhood Permit Parking Zone (Zone 7):

Street	From	To	Side of Street
North Fess	East 7 th	East 10 th	East/West

SECTION XVIII. Section 15.37.020 entitled "Applicability" shall be amended to add the following areas to the Old Northeast Downtown University Proximate Residential Neighborhood Permit Parking Zone (Zone 7):

Street	From	To	Side of Street
East Cottage Grove	North Indiana	North Fess	North/South
North Fess	East 7 th	Cottage Grove	East/West


SECTION XIX. Section 15.60.050 entitled "Pedestrians" shall be amended to add the following:

1800 Block of North College Avenue at Miller Showers Park
 1700 Block of North Walnut Street at Miller Showers Park


SECTION XX. If any sections, sentence or provision of this ordinance, or the application thereof to any person or circumstances shall be declared invalid, such invalidity shall not affect any of the other sections, sentences, provisions, or applications of this ordinance which can be given effect without the invalid provision or application, and to this end the provisions of this ordinance are declared to be severable.

SECTION XXI. This ordinance shall be in full force and effect from and after its passage by the Common Council of the City of Bloomington and approval of the Mayor.


PASSED AND ADOPTED by the Common Council of the City of Bloomington, Monroe County, Indiana, upon this 15th day of DECEMBER, 2004.


MIKE DIEKHOFF, President
Bloomington Common Council


ATTEST:


REGINA MOORE, Clerk
City of Bloomington

PRESENTED by me to the Mayor of the City of Bloomington, Monroe County, Indiana, upon this 16th day of DECEMBER, 2004.


REGINA MOORE, Clerk
City of Bloomington

SIGNED and APPROVED by me upon this 16th day of DECEMBER, 2004.


MARK KRUZAN, Mayor
City of Bloomington

SYNOPSIS

This ordinance makes several changes to the Bloomington Municipal Code. This includes stop intersections, yield intersections, one-way streets, restricted turns on red at signalized intersections, angle parking, no parking zones, limited parking zones, loading zones, residential neighborhood permit parking and pedestrian crossings.

Note: On December 15, 2004 the Council adopted an amended ordinance by a vote of 6 - 0. The amendment, Am 03, affected Sections XV through XXI, and had the effect of switching one block of East Cottage Grove from North Indiana to North Fess and one block of North Fess from East 10th Street to East Cottage Grove from Zone 6 to Zone 7.

Signed copies to:

legal (5)
controller
parking enforcement
public works
engineering
GIS

traffic
police
fire

BMC file
Clerk
file
CA/CA(2)