

ORDINANCE 01-09

TO AMEND TITLE 15 OF THE BLOOMINGTON MUNICIPAL CODE ENTITLED
"VEHICLES AND TRAFFIC"
(Replacing "Fifth Street" with "Kirkwood Avenue" on Numerous Schedules and Making
Certain Other Changes)

WHEREAS, the Traffic Commission has recommended certain changes be made in Title 15 of Bloomington Municipal Code entitled "Vehicles and Traffic";

NOW, THEREFORE, BE IT HEREBY ORDAINED BY THE COMMON COUNCIL OF THE CITY OF BLOOMINGTON, MONROE COUNTY, INDIANA, THAT:

SECTION 1. Section 15.12.010 Schedule A shall be amended to replace the words "Fifth Street" with "Kirkwood Avenue" in the following places and shall now read as follows:

STOP INTERSECTIONS

Traffic On	Shall Stop for Traffic On
Elm Street	Kirkwood Avenue
Fairview Street	Kirkwood Avenue
Gentry Street	Kirkwood Avenue
Jackson Street	Kirkwood Avenue
Madison Street	Kirkwood Avenue
Maple Street	Kirkwood Avenue
Oak Street	Kirkwood Avenue
Ritter Street	Kirkwood Avenue
Waldron Street	Kirkwood Avenue

SECTION 2. Section 15.12.010 Schedule A shall be amended to add the following:

STOP INTERSECTIONS

Traffic On	Shall Stop for Traffic On
Brookstone Court	Daniel Street
Cedarwood Circle	Southern Oaks Drive
Clay Court	Claybridge Drive
Claybridge Drive (northbound)	Canada Drive
Claybridge Drive	Sare Road
Forrester Street	Daniel Street
Kensington Park Drive	Forrester Street
Mulberry Lane	Olcott Boulevard
Oakmont	Southern Oaks Drive
Olcott Boulevard	Forrester Street
Sare Road	Rhorer Road
Silver Creek Drive	Winston Street
Southern Oaks Drive	Sare Road
Sweetbriar Circle (north end)	Sweetbriar Drive
Sweetbriar Circle (south end)	Sweetbriar Court
Sweetbriar Drive	Wylie Farm Road
Sweetbriar Drive (southbound)	Sweetbriar Circle
Varsity Lane	Dunn Street
Varsity Lane	Twentieth Street
Weatherstone Lane	Hillside Drive

SECTION 3. Section 15.12.010 Schedule B shall be amended to add the following:

MULTI-STOP INTERSECTIONS

Canada Drive & Sare Road 3-Way

SECTION 4. Section 15.12.020 Schedule C shall be amended to add the following:

YIELD INTERSECTIONS

Traffic On	Shall Yield to Traffic On
Cobblefield Court	Weatherstone Lane
Creekside Court	Winston Street
Mulberry Court	Mulberry Lane
Mulberry Lane	Mulberry Drive
Southern Oaks Court	Southern Oaks Drive
Weatherstone Lane	Cobblefield Court

SECTION 5. Section 15.12.030 Schedule D shall be amended by replacing the words “Fifth Street” with the words “Kirkwood Avenue” or deleting reference to “(Fifth Street)” at the following two intersections:

SIGNALIZED INTERSECTIONS

Cross Street	Cross Street	Flasher Hours and Days	Preferentiality
Kirkwood Avenue	Rogers Street	0:00 – 6:00 7 days	All Red
Kirkwood Avenue	Adams Street		

SECTION 6. Section 15.12.030 Schedule D shall be amended to add the following signalized intersection:

SIGNALIZED INTERSECTIONS

Cross Street	Cross Street	Flasher Hours and Days	Preferentiality
Patterson Drive	Rogers Street		

SECTION 7. Section 15.12.030 Schedule D shall be amended by deleting the “flasher hours and days” for the following intersection:

SIGNALIZED INTERSECTIONS

Cross Street	Cross Street	Flasher Hours and Days	Preferentiality
Patterson Drive	Bloomfield Road		

SECTION 8. Section 15.16.010 Schedule E shall be amended to replace the words “Fifth Street” with the words “Kirkwood Avenue” to read as follows:

ONE-WAY STREETS

Street	From	To	Direction of Travel
Morton Street	Kirkwood Avenue	Sixth Street	North
Pine Street	Kirkwood Avenue	Sixth Street	North

SECTION 9. Section 15.16.020 Schedule F shall be amended to replace the words “Fifth Street” with the words “Kirkwood Avenue” for all of the following alleys, except for the reference to “Fifth and fourth Street,” which shall be replaced with “4th and Kirkwood Avenue,” so that the new references shall now read:

ONE-WAY ALLEYS

Alley-Between:	From	To	Direction of Travel
4 th St. & Kirkwood Avenue	College Avenue	Morton Street	West
4 th St. & Kirkwood Avenue	Walnut Street	Washington Street	East

4 th St. & Kirkwood Avenue	Dunn Street	First alley west of Dunn St.	West
Kirkwood Avenue & 6 th St.	College Avenue	Morton Street	West
Kirkwood Avenue & 6 th St.	Walnut Street	Washington Street	East
Lincoln St. & Grant St.	Kirkwood Ave.	4 th Street	South
Morton St. & College Ave.	Kirkwood Ave.	6 th Street	South
Morton St. & College Ave.	Kirkwood Ave.	4 th Street	South
Walnut St. & Washington St.	Kirkwood Ave.	7 th Street	North
Walnut St. & Washington St.	Kirkwood Ave.	4 th Street	South

SECTION 10. Section 15.20.020 Schedule H shall be amended to delete the words "Fifth Street" so that it reads as follows:

RESTRICTED TURNS ON RED AT SIGNALIZED INTERSECTIONS

Intersection	From	To
Kirkwood Avenue & Walnut Street	East	North

SECTION 11. Section 15.24.020 Schedule I shall be amended to delete the following:

INCREASED OR DECREASED STATE SPEED LIMITS

Street	From	To	Posted Speed
Hinkle Road	North side of Griffy Lake Bridge	Corporate limits	25 M.P.H.

SECTION 12. Section 15.24.020 Schedule I shall be amended to add the following:

INCREASED OR DECREASED STATE SPEED LIMITS

Street	From	To	Posted Speed
Headley Road	North side of Griffy Lake Bridge	Hinkle Road	25 M.P.H.
Hinkle Road	Headley Road	Corporate Limits	25 M.P.H.

SECTION 13. Section 15.32.030 Schedule L shall be amended to replace the words "Fifth Street" with the words "Kirkwood Avenue" for the following parking locations and to arrange them with the other references in alphabetical order:

ANGLE PARKING

Street	From	To	Side of Street
College Avenue	Kirkwood Avenue	Sixth Street	East
Kirkwood Avenue	Walnut Street	College Avenue	North
Kirkwood Avenue	Walnut Street	College Avenue	South
Walnut Street	Kirkwood Avenue	Sixth Street	West

SECTION 14. Section 15.32.080 Schedule M shall be amended to replace the words "Fifth Street" with the words "Kirkwood Avenue" to read as follows:

NO PARKING ZONES

Street	From	To	Side of Street	Time of Restriction
Adams Street	Kirkwood Ave	Eleventh Street	East/West	Any Time
Jackson Street	Kirkwood Ave	1 st Alley N. of Kirkwood Avenue	Both	Any Time
Jackson Street	Smith Avenue	Kirkwood Avenue	West	Any Time

Kirkwood Ave	Adams Street	Elm Street	North	Any Time
Kirkwood Avenue	Adams Street	100' E. of Rogers Street	South	Any Time
Kirkwood Avenue	Indiana Avenue	143' W. of Indiana Avenue	South	Any Time
Kirkwood Avenue	Indiana Avenue	135' W. of Indiana Avenue	North	Any Time
Kirkwood Avenue	Jackson Street	Rogers Street	North	Any Time
Kirkwood Avenue	Madison Street	1 st Alley E. of Madison Street	South	Any Time
Kirkwood Avenue	Walnut Street	Washington Street	North	Any Time
Pine Street	Kirkwood Ave	Sixth Street	West	Any Time
Rogers Street	Fourth Street	½ Block North of Kirkwood Ave	East	Any Time
East/West alley between Fourth Street & Kirkwood Avenue and Dunn & Indiana	66' E. of Dunn Street	132' E. of Dunn Street	South	Any Time

SECTION 15. Section 15.32.080 Schedule M shall be amended to delete the following:

NO PARKING ZONES

Street	From	To	Side of Street	Time of Restriction
Hinkle Road	Hedley Road	.85 miles N. of cor. of Headley & Hinkle Roads, as posted	East/West	Any Time

SECTION 16. Section 15.32.080 Schedule M shall be amended to add the following:

NO PARKING ZONES

Street	From	To	Side of Street	Time of Restriction
Clifton Avenue	Third Street	Atwater Avenue	West	Any Time
Fairview Street	Wylie Street	130' South of Wylie Street	West	Any Time
Fairview Street	Dodds Street	140' North of Dodds Street	East	Any Time
Fourteenth St	Woodlawn Avenue	Forrest Avenue	North	Any Time
Headley Road	Matlock Road	Hinkle Road	East/West	Any Time
Hinkle Road	Headley Road	Corporate Limits	East/West	Any Time
Hinkle Road	.37 miles North of Headley Road	.47 miles North of Headley Road	East	Any Time
University Street	East Side Drive	Mitchell Street	North	Any Time
Walnut Street	Eleventh Street	Fourteenth Street	West	Any Time

SECTION 17. Section 15.32.090 Schedule N shall be amended to replace the words "Fifth Street" with the words "Kirkwood Avenue" and to arrange these references in alphabetical order with the other zones so that they shall read as follows:

LIMITED PARKING ZONES

Street	From	To	Side of Street	Limit
Indiana Avenue	1 st Alley North of Fourth St.	125' South of Kirkwood Ave	West	15 Min. (3)

Indiana Avenue	125' South of Kirkwood Ave	Kirkwood Avenue	West	2 Hr. (3)
Kirkwood Avenue	113' E. of Lincoln Street	69' E. of Lincoln Street	North	30 Min.
Kirkwood Avenue	130' W. of Grant Street	Grant Street	North	1 Hr.
Kirkwood Avenue	50' E. of Lincoln Street	Morton Street	North	2 Hr. (3)
Kirkwood Avenue	Dunn Street	3 rd Space E. of Alley between Grant & Lincoln Streets	South	2 Hr. (3)
Kirkwood Avenue	1 st & 2 nd Spaces E. of the alley between Lincoln St. & Grant St.		South	15 Min. (3)
Kirkwood Avenue	1 st Alley E. of Lincoln Street	1 st Space W. of Lincoln Street	South	2 Hr. (3)
Kirkwood Avenue	1 st & 2 nd Spaces E. of Washington Street		South	15 Min. (3)
Kirkwood Avenue	Washington Street	1 st Alley E. of Madison Street	South	2 Hr. (3)
Kirkwood Avenue	Madison Street	Rogers Street	North/South	2 Hr. (2)*
Kirkwood Avenue	Maple Street	120' W. of Maple Street	North	30 Min. (2)
Kirkwood Avenue	1 Space 150' W. of	Walnut Street	South	15 Min. (2)
Kirkwood Avenue	143' West of Indiana Ave	Dunn Street	South	1 Hr. (3)
Kirkwood Avenue	135' West of Indiana Ave	Grant Street	North	2 Hr. (3)
Kirkwood Avenue	Morton Street	Madison Street	North	2 Hr. (3)
Kirkwood Avenue	Morton Street	1 st Alley E. of Madison Street	South	2 Hr. (3)
Madison Street	Kirkwood Avenue	1 st Alley South of Sixth Street	West	2 Hr. (2)*
Madison Street	Kirkwood Avenue	Sixth Street	East	2 Hr. (2)*
Madison Street	1 st Alley South of Kirkwood Avenue	Kirkwood Avenue	West	2 Hr. (5)
Morton Street	Kirkwood Ave	Seventh Street	West	2 Hr. (3)
Morton Street	1 st Alley N. of Kirkwood Ave	1 st Alley N. of Seventh Street	East	2 Hr. (3)
Washington Street	Kirkwood Avenue	Sixth Street	West	2 Hr. (3)

SECTION 18. Section 15.32.100 Schedule 0 shall be amended to replace the words "Fifth Street" with the words "Kirkwood Avenue" to read as follows:

LOADING ZONES

429 E. Kirkwood Avenue, first space west of Dunn Street on the north side.

East/west alley between Fourth Street and Kirkwood Avenue and Dunn Street and Indiana Avenue from Dunn Street to 66' East of Dunn Street.

SECTION 19. Section 15.32.100 Schedule 0 shall be amended to delete the following:

LOADING ZONES

- 200 Block of North Washington Street, on the West side, first space south of the east-west Alley
- 308 North Morton Street

SECTION 20. Section 15.32.110 Schedule P shall be amended to replace the words "Fifth Street" with the words "Kirkwood Avenue" to read as follows:

BUS ZONES

Street	From	To	Side of Street
Washington Street	Kirkwood Avenue	Fourth Street	West

SECTION 21. Section 15.32.150 Schedule S shall be amended to replace the words "Fifth Street" with the words "Kirkwood Avenue" to read as follows:

ACCESSIBLE PARKING FOR PERSONS WITH PHYSICAL DISABILITIES

Dunkirk Square – the first space west of Dunn Street on the south side of Kirkwood Avenue.
 200 Block of E. Kirkwood Avenue – the first space west of Lincoln Street on the south side of Kirkwood Avenue.

Monroe County Library – the first space east of Lincoln Street on the north side of Kirkwood Avenue and the first space north of Kirkwood Avenue on the west side of Grant Street.

People's Park – the first space east of Dunn Street on the north side of Kirkwood Avenue.

SECTION 22. Section 15.32.150 Schedule S shall be amended to revise the following:

ACCESSIBLE PARKING FOR PERSONS WITH PHYSICAL DISABILITIES

508 N. Morton Street – the last two angled spaces north of Ninth Street on the east side of Morton Street.

SECTION 23. Section 15.37.020 entitled "Applicability" shall be amended to delete reference to "South Clifton" in Zone 2 and replace that reference with the following:

Street	From	To	Side of Street
Clifton Avenue	Third Street	Atwater Avenue	East
Clifton Avenue	Atwater Avenue	First Street	East/West

SECTION 24. Section 15.56.025 entitled "Prohibition of coasters, skateboards, and roller skates." Shall be amended to delete the words "Fifth Street" and read as follows:

Kirkwood Avenue from Indiana Avenue to College Avenue

SECTION 25. Section 15.60.050 entitled "Pedestrians" shall be amended to add the following:

3900 block of South Sare Road at Jackson Creek Middle School


SECTION 26. If any sections, sentence or provision of this ordinance, or the application thereof to any person or circumstances shall be declared invalid, such invalidity shall not affect any of the other sections, sentences, provisions, or applications of this ordinance which can be given effect without the invalid provision or application, and to this end the provisions of this ordinance are declared to be severable.

SECTION 27. This ordinance shall be in full force and effect from and after its passage by the Common Council of the City of Bloomington and approval of the Mayor.


PASSED AND ADOPTED by the Common Council of the City of Bloomington, Monroe County, Indiana, upon this 7th day of May, 2001.

Signed copies to:

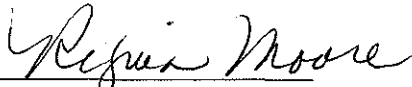
Street Dept.	Police	Auditor
Parking	Sheriff	Treasurer
Public Works	utilities	Recorder
Engineering	County	
Legal (5)	clerk	
Controller	assessor	
Fire		


 PATRICIA COLE, President
 Bloomington Common Council


ATTEST:


REGINA MOORE, Clerk
City of Bloomington

PRESENTED by me to the Mayor of the City of Bloomington, Monroe County, Indiana, upon this 3rd day of May, 2001.


REGINA MOORE, Clerk
City of Bloomington

SIGNED and APPROVED by me upon this 3 day of May, 2001.


JOHN FERNANDEZ, Mayor
City of Bloomington

SYNOPSIS

This ordinance makes several changes to Title 15 of the Bloomington Municipal Code (Vehicles and Traffic) most of which involve changing the name of Fifth Street to Kirkwood Avenue from Indiana Avenue to the western boundary of the City. These changes affect stop intersections, multi-stop intersections, yield intersections, signalized intersections, one-way streets, one-way alleys, increased or decreased state speed limits, angle parking, no parking zones, limited parking zones, loading zones, bus zones, accessible parking for person with physical disabilities, residential neighborhood permit parking and pedestrian walkways.

Note: On May 2, 2001 the Council adopted Am 01 which deleted reference to Frontage Road in Section 16 of the ordinance.