

(Passed 8-0)

· ORDINANCE 01-32

**AN ORDINANCE CONCERNING THE ANNEXATION OF
ADJACENT AND CONTIGUOUS TERRITORY
(Woolery Farm – Parcel A)**

WHEREAS, the boundary of the City of Bloomington, Indiana, is contiguous and adjacent to the real estate described herein; and

WHEREAS, the City of Bloomington has determined it will provide capital and non-capital services and improvements to said real estate that are equivalent to the services and improvements currently received by the residents and property owners of the City of Bloomington as specified in the "Fiscal Plan Annexation of Woolery Farm – Parcel A Area"; and has further determined that no further terms or conditions are necessary to make the annexation equitable to the property owners and residents of the annexed area and the City of Bloomington;

NOW, THEREFORE, BE IT HEREBY ORDAINED BY THE COMMON COUNCIL OF THE CITY OF BLOOMINGTON, MONROE COUNTY, INDIANA, THAT:

SECTION 1. That the following described land, commonly known as Woolery Farm – Parcel A Area, which includes 1800-2200 West Tapp Road including contiguous public roads and rights of way, be annexed to and declared a part of the City of Bloomington, Indiana, to-wit:

A part of the Southeast Quarter of Section 7, Township 8 North, Range 1 West, Monroe County, Indiana, and being more particularly described as follows:

COMMENCING at a 5/8" rebar stamped Smith Quillman & Associates found at the southwest corner of the Southeast Quarter of said section; thence SOUTH 88 degrees 44 minutes 52 seconds East 508.33 feet along the south line of said section and to the POINT OF BEGINNING; thence NORTH 00 degrees 44 minutes 13 seconds West along the east line of Annexation Ordinance 91-65 for 1666.55 feet ; thence SOUTH 88 degrees 02 minutes 02 seconds East along said line of Annexation Ordinance 91-65 for 845.61 feet; thence SOUTH 00 degrees 47 minutes 03 seconds West 808.13 feet to a point on the north line of (Woolery Planned Community Phase I, Parcel 1, Plat Cabinet "C", Envelope 129); thence the following three (3) courses along the north and west line of said Woolery Planned Community: 1) SOUTH 75 degrees 15 minutes 08 seconds West 200.00 feet; thence 2) 432.75 feet along a 334.99 foot radius tangent curve to the left whose chord bears SOUTH 38 degrees 15 minutes 36 seconds West 403.28 feet; thence 3) SOUTH 01 degree 15 minutes 08 seconds West 515.05 feet to the south right-of-way line of Tapp Road; thence NORTH 88 degrees 44 minutes 54 seconds West along said south line 366.12 feet; thence NORTH 00 degrees 27 minutes 08 seconds West along the east line of Annexation Ordinance 91-65 for 50.28 feet to the POINT OF BEGINNING, containing 24.32 acres, more or less.


SECTION 2. Be it further ordained, that the boundaries of the City of Bloomington, shall be, and the same are, hereby declared to be extended so as to include all the real estate hereinabove described as part of the City of Bloomington, Indiana.

SECTION 3. Pursuant to I.C. 36-4-3-4(g), the above-described territory, which is hereby annexed to and declared a part of the City of Bloomington, Indiana, shall be assigned to Bloomington Common Council District 5.


SECTION 4. Services will be provided to the annexed area in accordance with the "Fiscal Plan Annexation of Woolery Farm – Parcel A Area" adopted by Resolution 01-21 by the Bloomington Common Council.

SECTION 5. Pursuant to I.C. 36-4-3-7 this ordinance shall take effect January 1, 2003, following its passage and adoption by the Common Council of the City of Bloomington and approval of the Mayor, and the City herein acknowledges its obligations at the time of annexation.


PASSED AND ADOPTED by the Common Council of the City of Bloomington, Monroe County, Indiana, upon this 19th day of December, 2001.


PATRICIA COLE, President
Bloomington Common Council


ATTEST:


REGINA MOORE, Clerk
City of Bloomington

PRESENTED by me to the Mayor of the City of Bloomington, Monroe County, Indiana, upon this 20th day of December, 2001.


REGINA MOORE, Clerk
City of Bloomington

SIGNED and APPROVED by me upon this 20th day of December, 2001.


JOHN FERNANDEZ, Mayor
City of Bloomington

SYNOPSIS

This ordinance annexes Woolery Farm – Parcel A Area, which includes the property located at 1800-2200 West Tapp Road, including contiguous public roads and rights of way, effective January 1, 2003, and assigns the area to Council District 5.

Controller CA/CA Distribution list
LEGAL(S) FILE